

Appendix 3: Maps

Map 1: Eversden and Wimpole Woods (SAC)

Map 2: Devil's Dyke (SAC)

Map 3: Fenland (SAC) and Wicken Fen (RAMSAR)

Map 4: Fenland (SAC) and Chippenham Fen (RAMSAR)

Map 5: Fenland (SAC) and Woodwalton Fen (RAMSAR)

Map 6: Ouse Washes (RAMSAR, SAC and SPA)

Map 7: Ouse Washes (RAMSAR, SAC and SPA)

Map 8: Portholme (SAC)

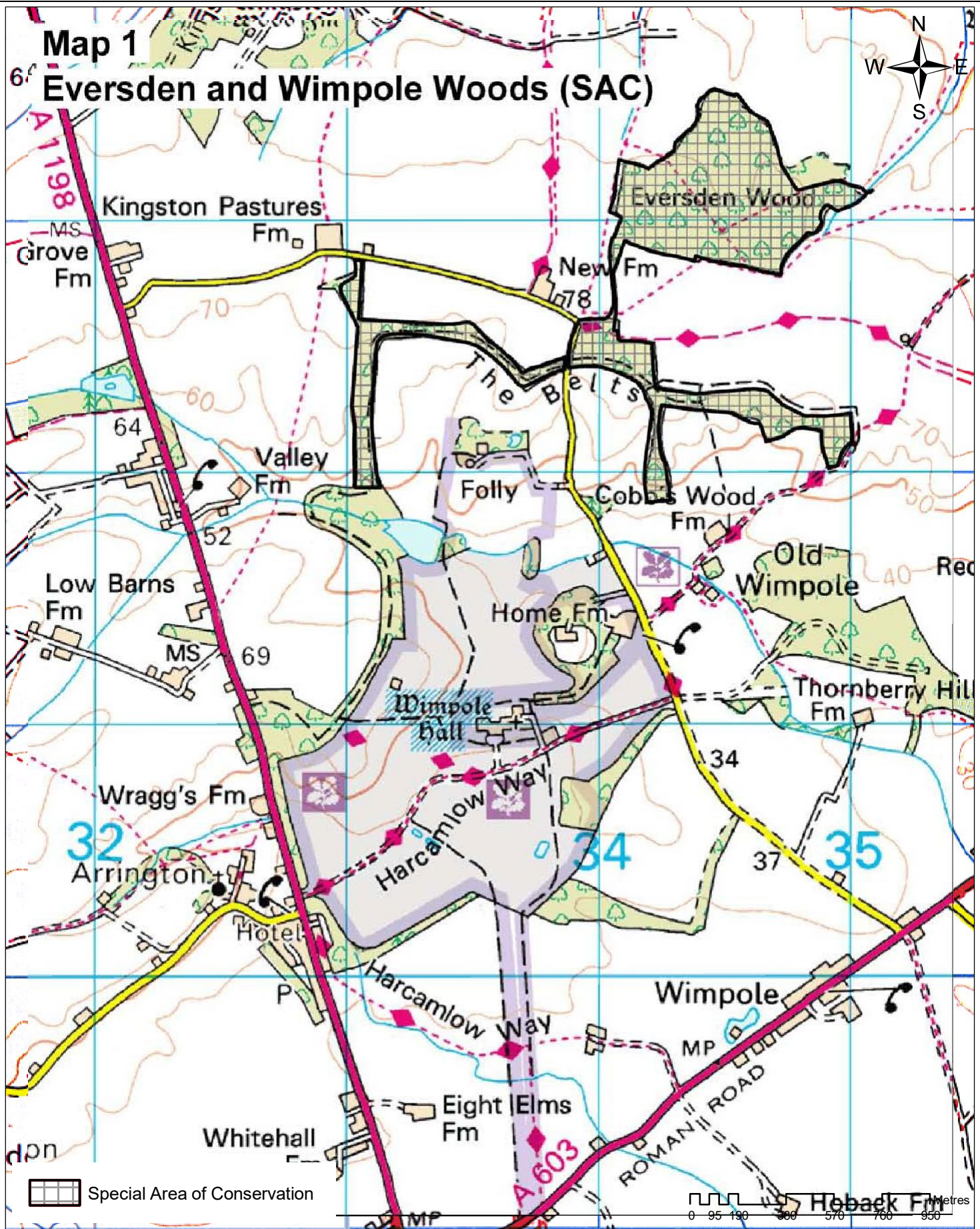
Map 9: Special Areas of Conservation

Map 10: Special Protection Areas

Map 11: RAMSAR Sites

Map 1

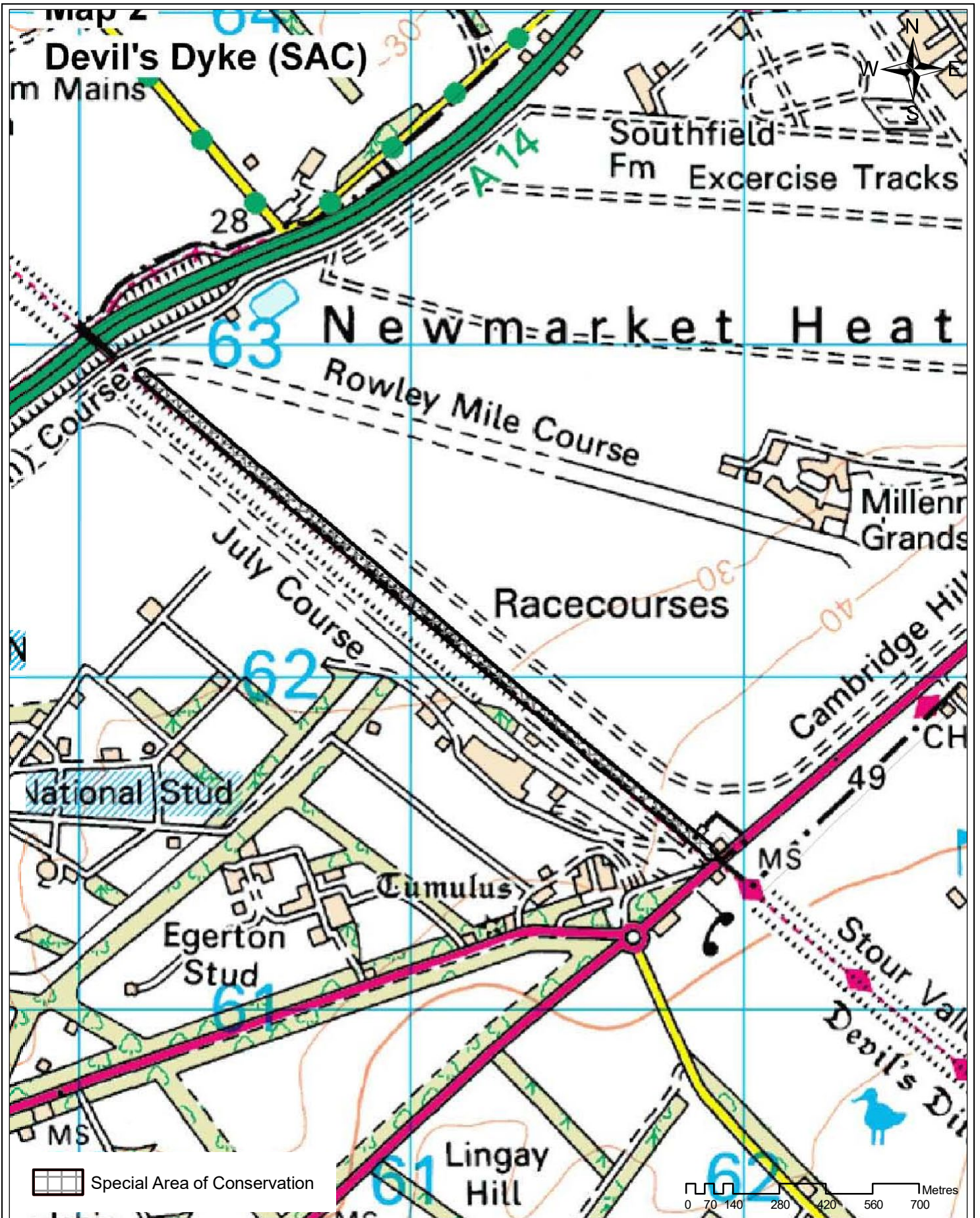
Eversden and Wimpole Woods (SAC)



Appropriate Assessment Mapping

This map is reproduced from Ordnance Survey material with the permission of Her Majesty's Stationery Office (c) Crown copyright. Unauthorised reproduction infringes Crown copyright and may lead to prosecution or civil proceedings. Cambridge City Council (Licence No. 100019730) 2007.

Date:	27/04/07
Produced by:	James Wilson
Section/Department:	Policy & Projects, Environment & Planning
Scale:	1:20,000



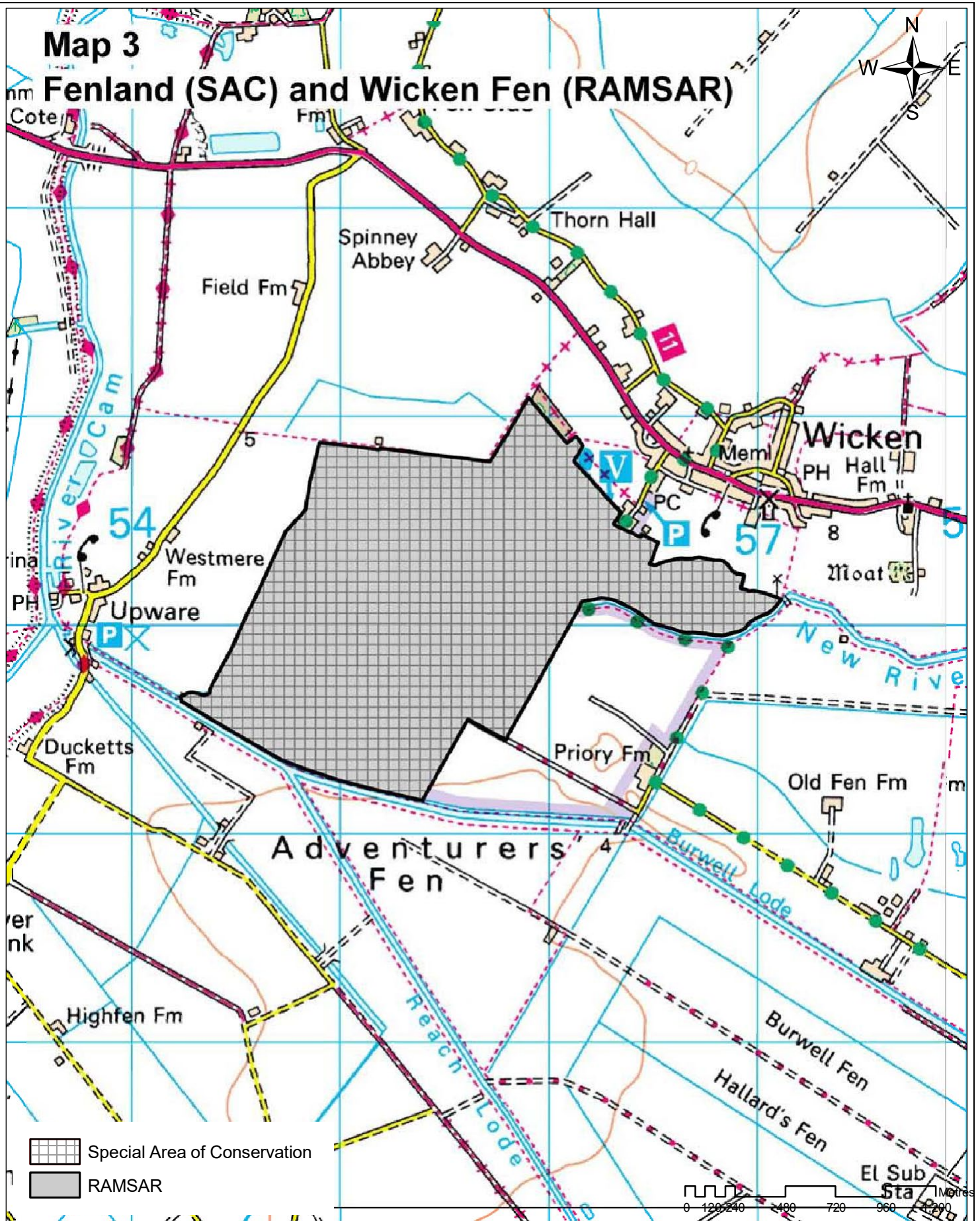
Appropriate Assessment Mapping

This map is reproduced from Ordnance Survey material with the permission of Her Majesty's Stationery Office (c) Crown copyright. Unauthorised reproduction infringes Crown copyright and may lead to prosecution or civil proceedings. Cambridge City Council (Licence No. 100019730) 2007.

Date:	27/04/07
Produced by:	James Wilson
Section/Department:	Policy & Projects, Environment & Planning
Scale:	1:15,000

Map 3

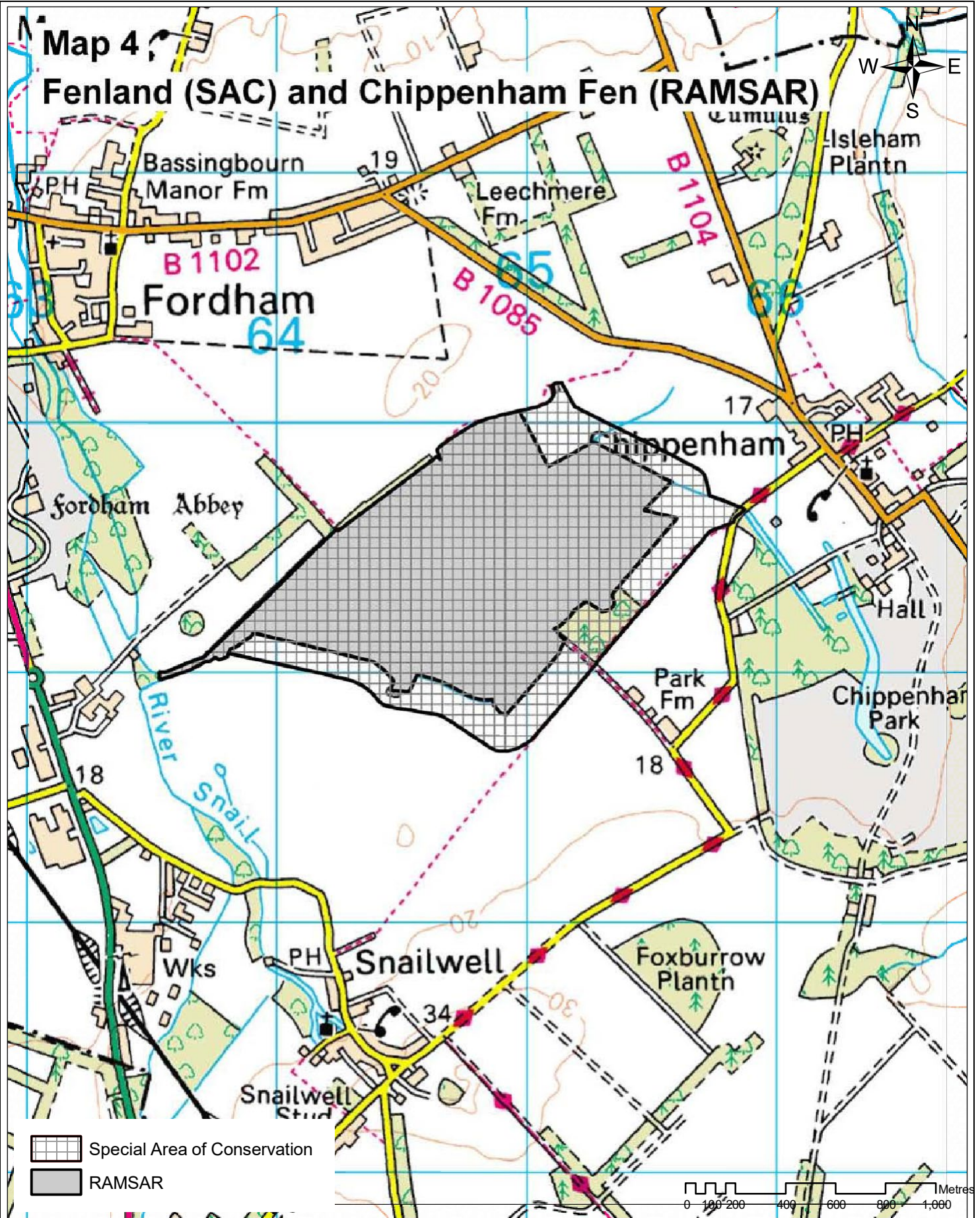
Fenland (SAC) and Wicken Fen (RAMSAR)



Appropriate Assessment Mapping

This map is reproduced from Ordnance Survey material with the permission of Her Majesty's Stationery Office (c) Crown copyright. Unauthorised reproduction infringes Crown copyright and may lead to prosecution or civil proceedings. Cambridge City Council (Licence No. 100019730) 2007.

Date:	27/04/07
Produced by:	James Wilson
Section/Department:	Policy & Projects, Environment & Planning
Scale:	1:24,000



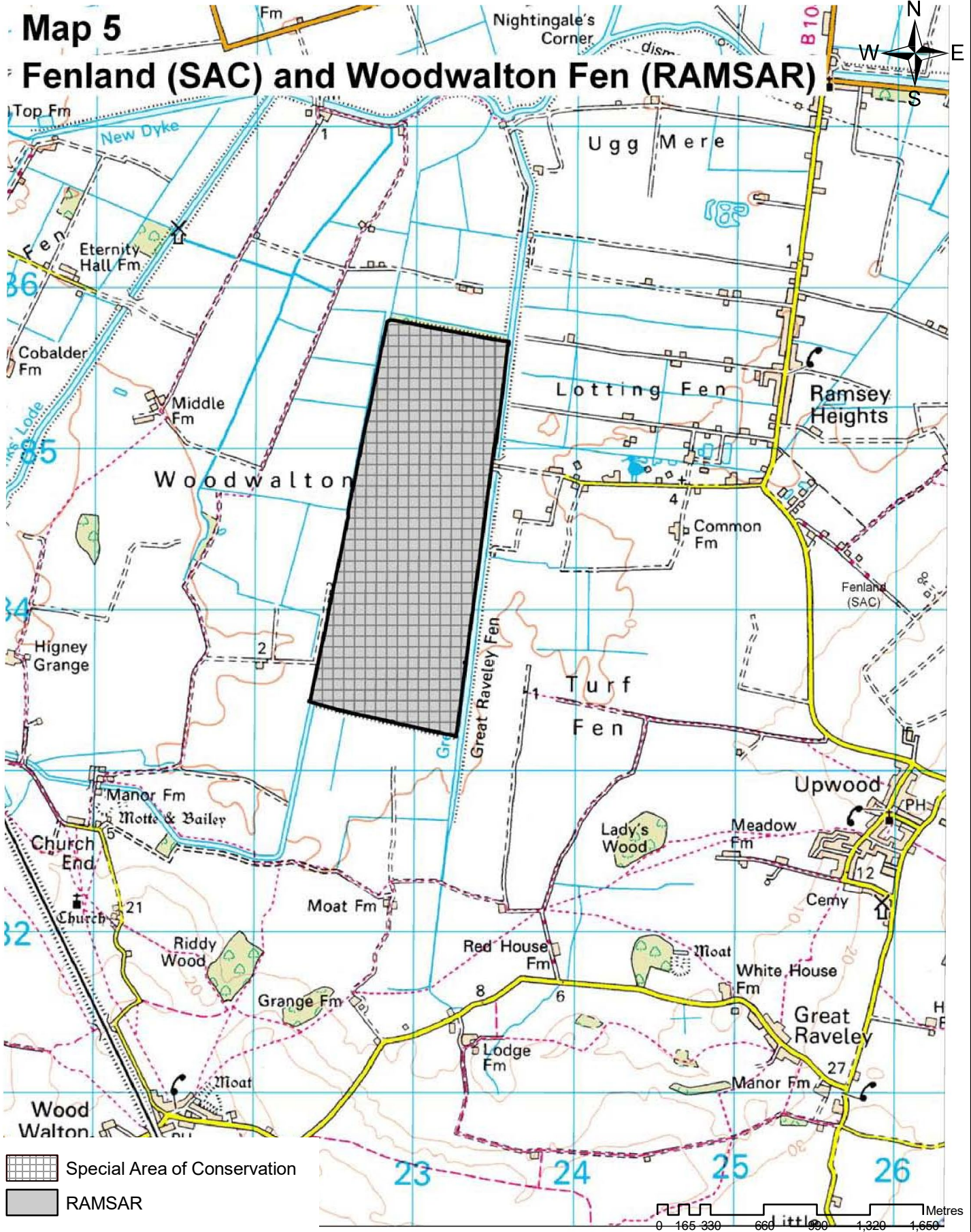
Appropriate Assessment Mapping



This map is reproduced from Ordnance Survey material with the permission of Her Majesty's Stationery Office (c) Crown copyright. Unauthorised reproduction infringes Crown copyright and may lead to prosecution or civil proceedings. Cambridge City Council (Licence No. 100019730) 2007.

Date:	27/04/07
Produced by:	James Wilson
Section/Department:	Policy & Projects, Environment & Planning
Scale:	1:20,000

Map 5

Fenland (SAC) and Woodwalton Fen (RAMSAR)



-  Special Area of Conservation
-  RAMSAR



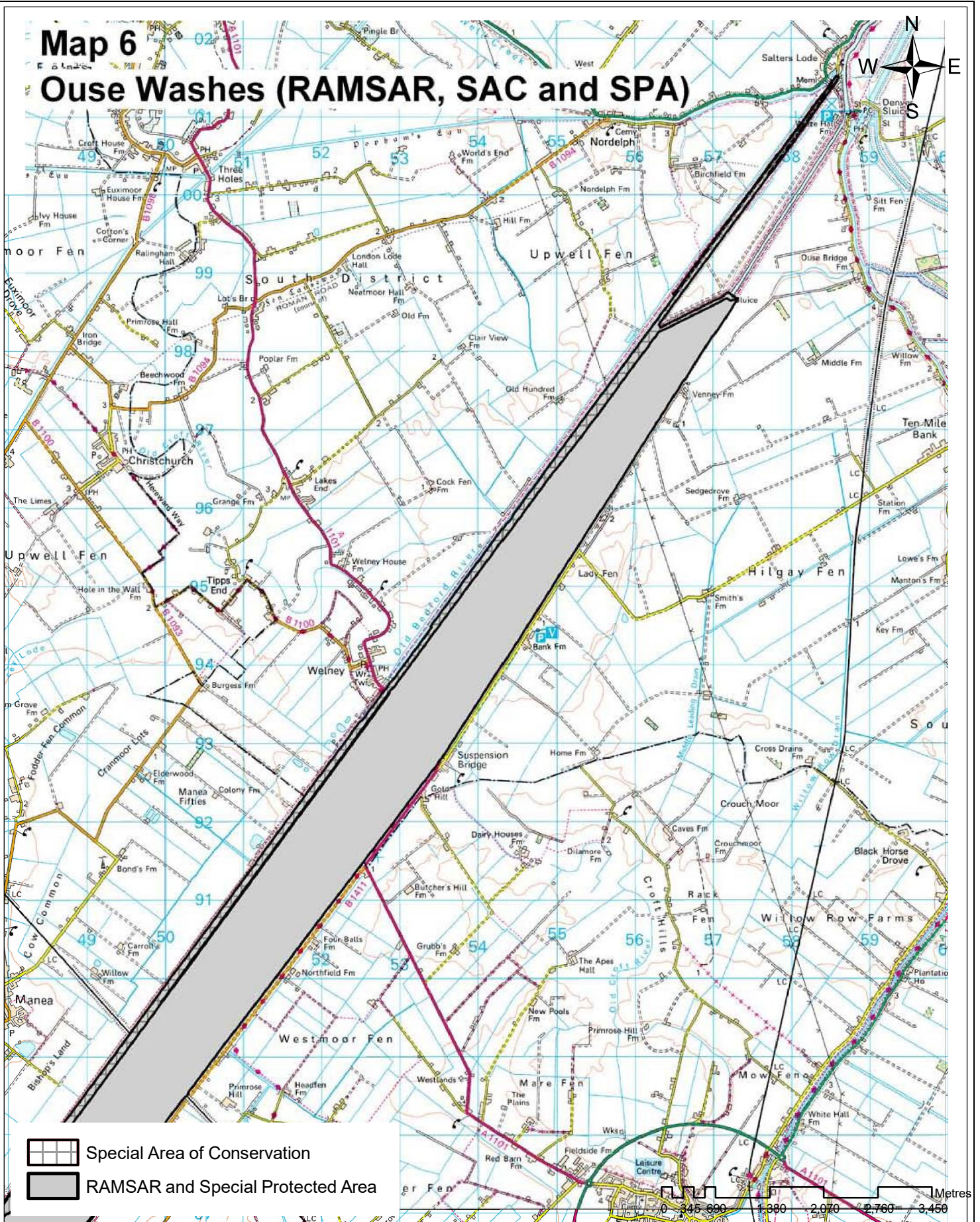
Appropriate Assessment Mapping

This map is reproduced from Ordnance Survey material with the permission of Her Majesty's Stationery Office (c) Crown copyright. Unauthorised reproduction infringes Crown copyright and may lead to prosecution or civil proceedings. Cambridge City Council (Licence No. 100019730) 2007.

Date:	27/04/07
Produced by:	James Wilson
Section/Department:	Policy & Projects, Environment & Planning
Scale:	1:32,000

Map 6

Ouse Washes (RAMSAR, SAC and SPA)



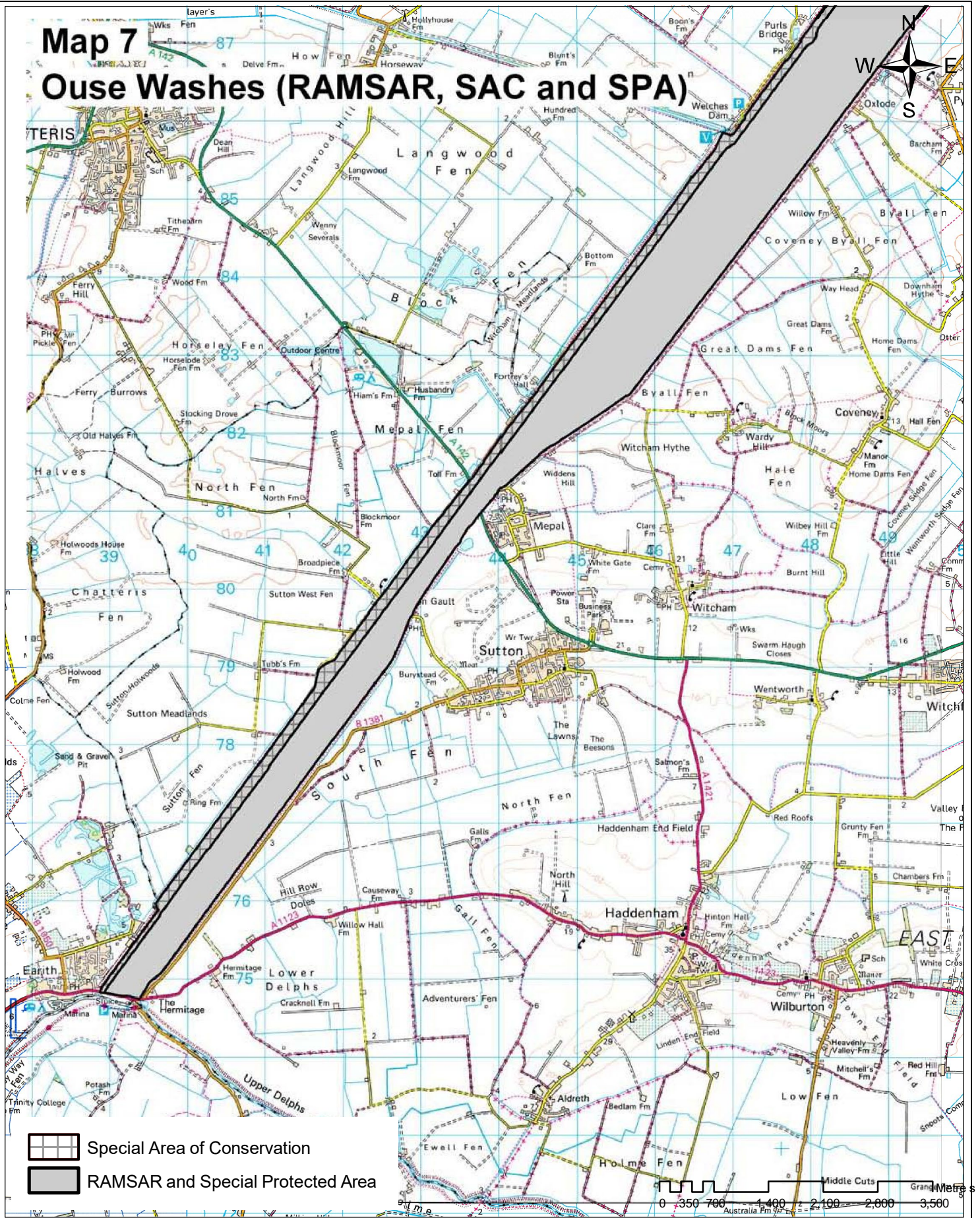
Appropriate Assessment Mapping

This map is reproduced from Ordnance Survey material with the permission of Her Majesty's Stationery Office (c) Crown copyright. Unauthorised reproduction infringes Crown copyright and may lead to prosecution or civil proceedings. Cambridge City Council (Licence No. 100019730) 2007.

Date:	27/04/07
Produced by:	James Wilson
Section/Department:	Policy & Projects, Environment & Planning
Scale:	1:64,000

Map 7

Ouse Washes (RAMSAR, SAC and SPA)

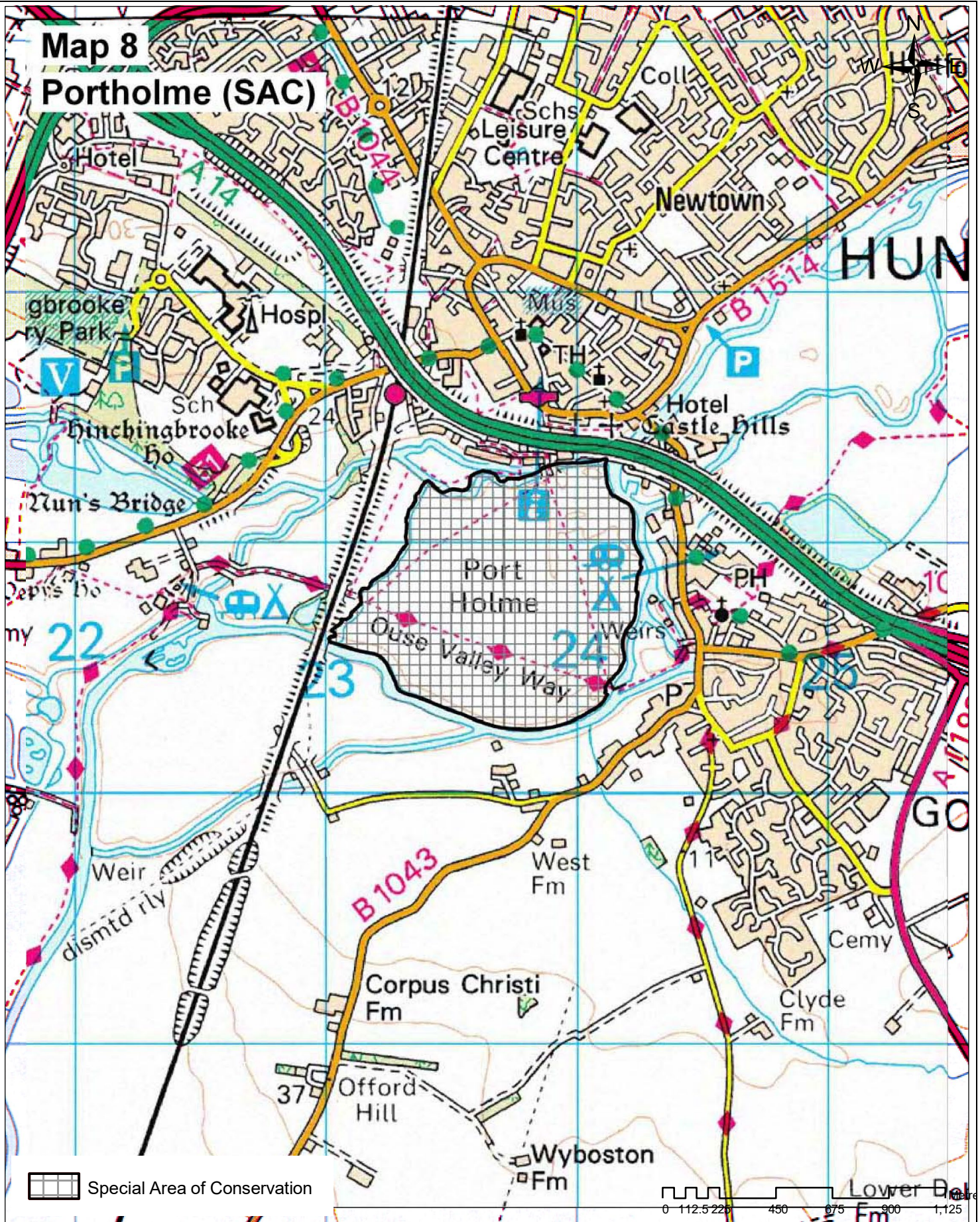


Appropriate Assessment Mapping

This map is reproduced from Ordnance Survey material with the permission of Her Majesty's Stationery Office (c) Crown copyright. Unauthorised reproduction infringes Crown copyright and may lead to prosecution or civil proceedings. Cambridge City Council (Licence No. 100019730) 2007.

Date:	27/04/07
Produced by:	James Wilson
Section/Department:	Policy & Projects, Environment & Planning
Scale:	1:64,000





Map 8
Portholme (SAC)

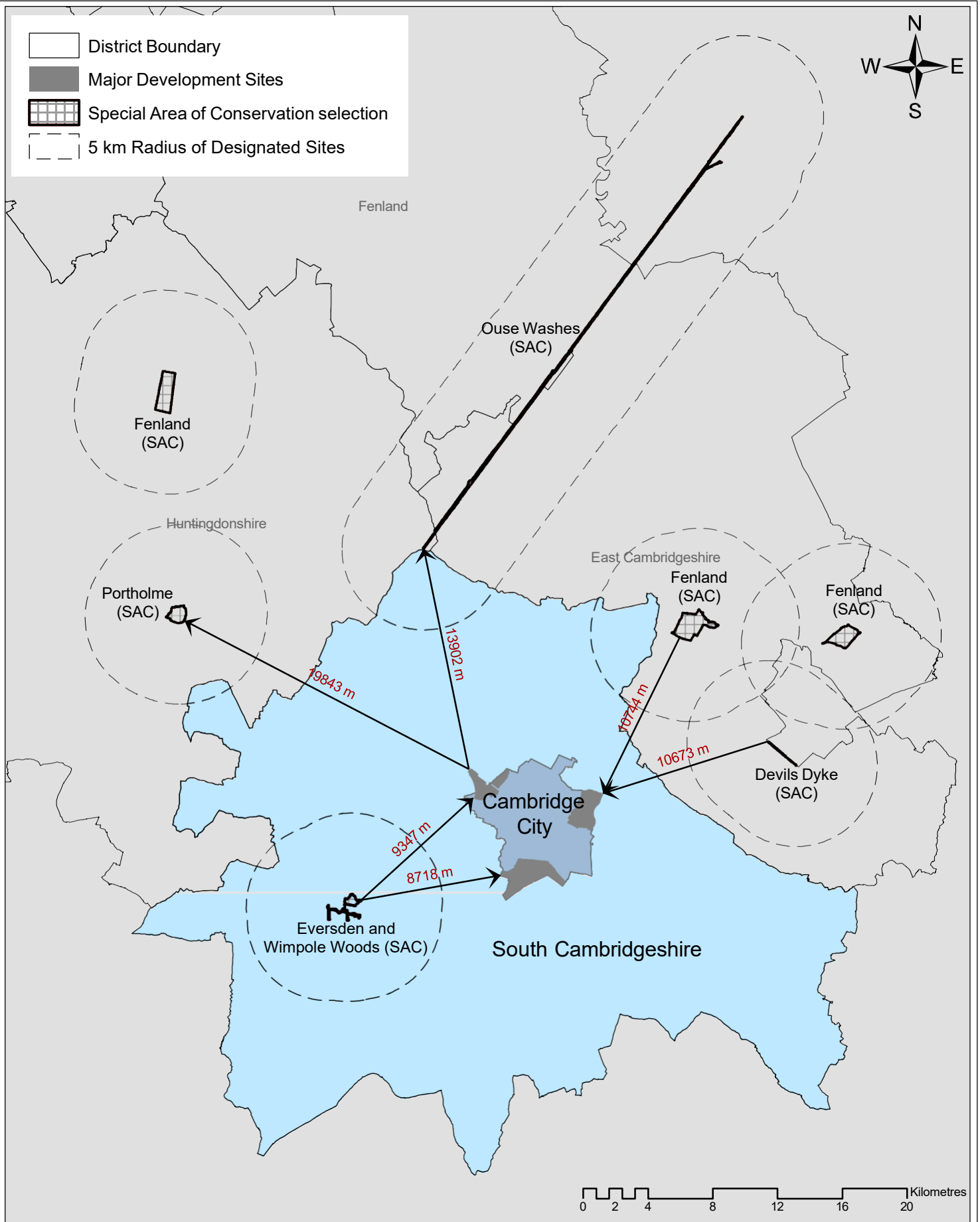


Appropriate Assessment Mapping

This map is reproduced from Ordnance Survey material with the permission of Her Majesty's Stationery Office (c) Crown copyright. Unauthorised reproduction infringes Crown copyright and may lead to prosecution or civil proceedings. Cambridge City Council (Licence No. 100019730) 2007.

Date:	27/04/07
Produced by:	James Wilson
Section/Department:	Policy & Projects, Environment & Planning
Scale:	1:20,000





-  District Boundary
-  Major Development Sites
-  Special Area of Conservation selection
-  5 km Radius of Designated Sites

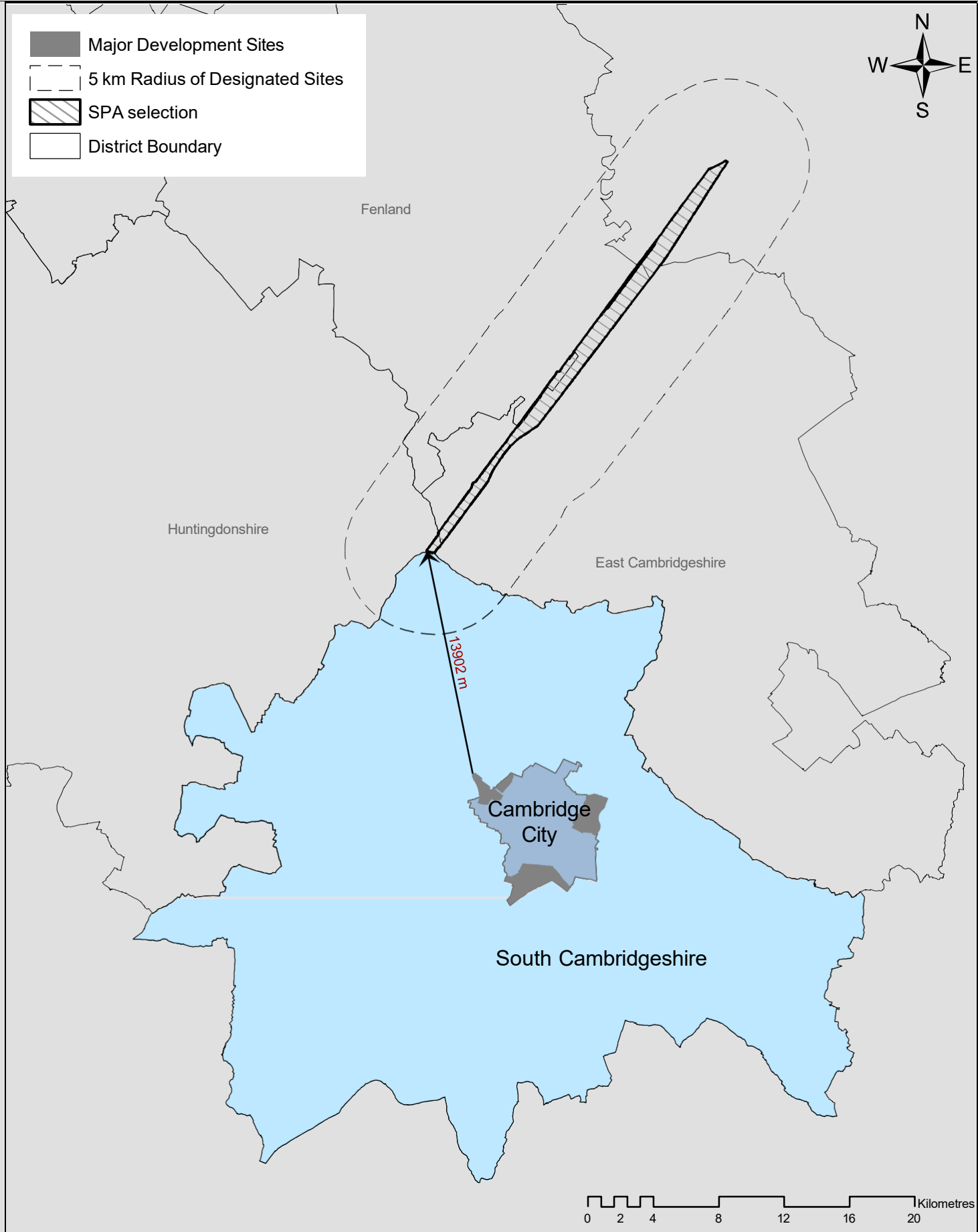


Map 9: Special Areas of Conservation

Date:	27/04/07
Produced by:	James Wilson
Section/Department:	Policy & Projects, Environment & Planning
Scale:	1:310,000

This map is reproduced from Ordnance Survey material with the permission of Her Majesty's Stationery Office (c) Crown copyright. Unauthorised reproduction infringes Crown copyright and may lead to prosecution or civil proceedings. Cambridge City Council (Licence No. 100019730) 2007.





-  Major Development Sites
-  5 km Radius of Designated Sites
-  SPA selection
-  District Boundary

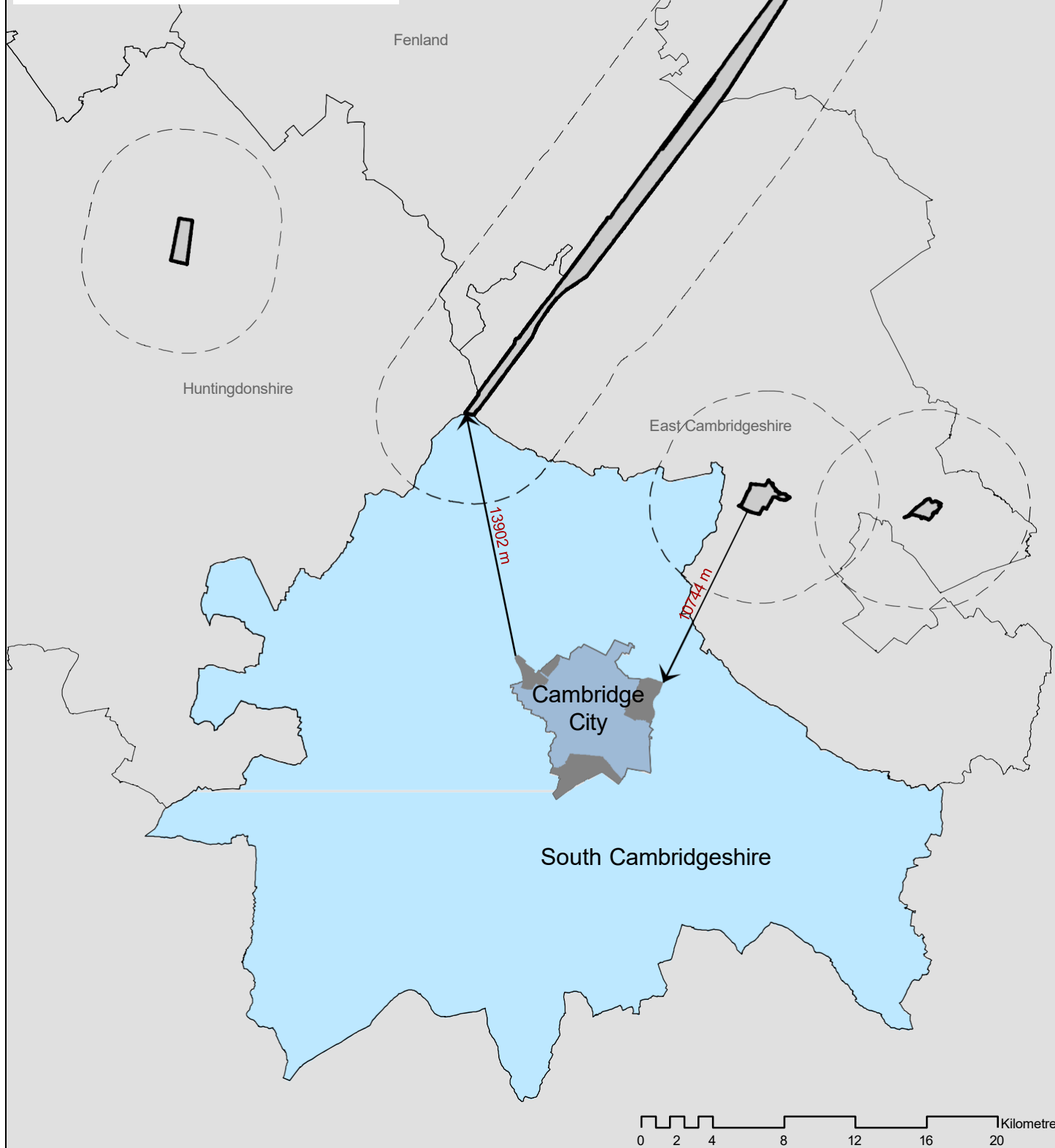



Map 10: Special Protection Areas (SPA)

This map is reproduced from Ordnance Survey material with the permission of Her Majesty's Stationery Office (c) Crown copyright. Unauthorised reproduction infringes Crown copyright and may lead to prosecution or civil proceedings." Cambridge City Council (Licence No. 100019730) 2007.

Date:	27/04/07
Produced by:	James Wilson
Section/Department:	Policy & Projects, Environment & Planning
Scale:	1:310,000

-  District Boundary
-  Major Development Sites
-  RAMSAR Sites
-  5 km Radius of Designated Sites



Map 11: RAMSAR Sites

This map is reproduced from Ordnance Survey material with the permission of Her Majesty's Stationery Office (c) Crown copyright. Unauthorised reproduction infringes Crown copyright and may lead to prosecution or civil proceedings." Cambridge City Council (Licence No. 100019730) 2007.

Date:	27/04/07
Produced by:	James Wilson
Section/Department:	Policy & Projects, Environment & Planning
Scale:	1:310,000