

PLANNED TREE MAINTENANCE

Tree Works Notification		Created By:	
Public Scrutiny		Date:	
Tree Works reference number and schedule title			
Wards included within planned works:			
Abbey		East Chesterton	Queen Ediths
Arbury		Kings Hedges	Romsey
Castle		Market	Trumpington
Cherry Hinton		Newnham	West Chesterton
Coleridge		Petersfield	
Within following Council service areas:			
Highways		Housing	Parks
Size of schedule – based on number of trees included within:			
Small (< 10 trees)		Medium (11 - 50 trees)	Large (> 50 trees)
Brief description of the works			

Tree Works Notification

For tree works submitted under a 'Tree Works Notification' I refer you to Policy GM3 of the Cambridge City Council Citywide Tree Strategy 2016-2026 Part 2:

"All planned tree works will be published on the Council website and through site notices for the community to access at least 20 working days before implementation. The council sees this as an important tool for communicating to the local community about tree work planned for their area and the reasons why the works are necessary." <https://www.cambridge.gov.uk/tree-strategy>

The notification period will run for 20 days from the date of publication of the schedule.

The majority of the works contained within these schedules consists of minor pruning to address health and safety issues, or more significant works to remove trees that are obviously dead, dying or diseased, or replacement planting for trees that have been removed.

A brief outline of the planned works can be found in the table shown above however; full details of the planned works can be found within the attached schedules and maps.

Please note: where trees are due to be felled, these are marked on site with green tape.

Public Scrutiny

For tree works submitted for 'Public Scrutiny' A brief outline of the planned works which we wish to be publicly scrutinised can be found within the attached schedules and maps which will be available for ten working days following the date of publication.

The planned works could involve either removing healthy trees over 75mm in diameter as measured at 1.5m above ground level and/or any tree work or batch of works that will have a significant impact on the landscape character of an area as assessed by an arboricultural officer. This will include crown reductions of over 30% in branch length on trees that have not previously been reduced.

The table above provides details of the works which are open for public scrutiny, please note that some tree works schedules may contain other works in other service areas than those open to this level of scrutiny. The following details only relate to the significant works considered for scrutiny. Please note: where trees are

due to be felled, these are clearly marked on site with green tape.

I refer you to Policy GM5 of the Cambridge City Council [Citywide Tree Strategy 2016-2026 Part 2](#):

“When considering tree works on City Council land, the Council will invite resident and stakeholder comment regarding the following kinds of work:

- a) Any tree work which will have a significant impact on the character of an area.*
- b) Felling healthy trees of over 75mm diameter”*

If you wish to make a comment about any of the works proposed, please submit them via this link: [Comment on a tree work schedule](#). All unresolved objections to tree work subject to public scrutiny will be determined by the relevant Executive Councillor.



Location:

LWO January 25

Site type:

Order no/ref:
Contract/Client Ref:
Item created: 17 January 2025

Priority of works:
Start on/after:
Complete by:

Tree/Item code	Species/Work required	Rate	Quantity	Cost
----------------	-----------------------	------	----------	------

Ditton Fields (DITTOF), Abbey

Sgl/83 (012012)	Birch (Silver) (<i>Betula pendula</i>) s/o 289 (///sheets.supporter.exact)			
RBR	Rem - tree by root		1 tree	0.00

Fen Road (FENROA), East Chesterton

Sgl/7 (046052)	Thorn (Hawthorn) (<i>Crataegus monogyna</i>) within Five Trees Court (///corner.grin.wipes)			
\$WR	Recommended Works - see Comments clear fallen tree		1 tree	

Hawkins Road (HAWKIR), Kings Hedges

Sgl/64 (225436)	Prunus (Wild Cherry) (<i>Prunus avium</i>) o/s 45 (///hoot.royal.peanut)			
RFR	Rem - tree for replant		1 tree	0.00

Hills Road (HILLSR), Queen Ediths

Sgl/123 (389210)	Plane (London) (<i>Platanus x hispanica</i>) (///sticky.traded.light)			
CL3	Crown lift to 3m		1 tree	
CRB	C/R - to clear building by 1m		1 tree	0.00

Sgl/124 (389211)	Plane (London) (<i>Platanus x hispanica</i>) (///could.voices.worked)			
CL3	Crown lift to 3m		1 tree	
CRB	C/R - to clear building by 1m		1 tree	0.00

Sgl/125 (389212)	Plane (London) (<i>Platanus x hispanica</i>) (///rents.honey.ground)			
CL3	Crown lift to 3m		1 tree	
CRB	C/R - to clear building by 1m		1 tree	0.00

Sgl/126 (389213)	Plane (London) (<i>Platanus x hispanica</i>) (///successes.dust.moral)			
CL3	Crown lift to 3m		1 tree	
CRB	C/R - to clear building by 1m		1 tree	0.00

Tree/Item code	Species/Work required	Rate	Quantity	Cost
Kingsway (KINGSW), Arbury				
Sgl/78 (095216)	Birch (Silver) (<i>Betula pendula</i>) see plan (///prices.beast.awake)			
RFR	Rem - tree for replant		1 tree	0.00
Logans Way (LOGANW), East Chesterton				
Sgl/104 (009364)	Willow (Golden Weeping) (<i>Salix x sepulcralis</i> var. <i>chrysocoma</i>) (///sounds.risks.beard)			
RHG	Remove - lodging branch remove fallen primary banch		1 tree	0.00
Craister Court				
Sgl/26 (236928)	Maple (Norway) (<i>Acer platanoides</i>) r/o 32 (///fuels.filled.never)			
CL4	Crown lift to 4m lift over garage roof,		1 tree	
CRG	C/R - gardenside by 1-1.5m over gardens		1 tree	0.00
RDW	Rem - deadwood		1 tree	0.00
St Bedes Crescent				
Grp/2 (150736)	Various species (Various species) wooded play area (///flip.guess.laptop)			
SSIVY	Sever and strip ivy up to 1 metre above ground level (x 30 tree) sever ivy on trees closest snakey path		30 trees	
Sgl/123 (660020)	Willow (Unspecified) (<i>Salix</i> species) over road space (///cape.gossip.belts)			
BRANC	Reduce specified branch by reduce co dominant primary branch, that overhangs the road and growing towards the Alder tree, by 3-4m		1 tree	
Sgl/125 (660022)	Willow (White) (<i>Salix alba</i>) (///transit.outfit.search)			
COP	Coppice leaving 1m high stem		1 tree	0.00
Stourbridge Common				
Grp/1 (534064)	Various species (Various species) (///market.fade.create)			
CRG	C/R - gardenside by (x 20 tree) Back to garden boundary edge.		20 trees	0.00
Sgl/184 (543216)	Thorn (Hawthorn) (<i>Crataegus monogyna</i>) (///zooms.thus.answer)			
CLF	C/L - over footpath to 2.4m		1 tree	0.00



Tree/Item code	Species/Work required	Rate	Quantity	Cost
----------------	-----------------------	------	----------	------

Midsummer Common

Sgl/118 (523576)	Aesculus (Horse Chestnut) (Aesculus hippocastanum) on victoria avenue next to pedestrian access (///hatch.skinny.pumps)			
CL4	Crown lift to 4m over Parks footpath/cycleway		1 tree	
Sgl/119 (523580)	Aesculus (Horse Chestnut) (Aesculus hippocastanum) on victoria avenue near traffic lights to jesus green (///doctor.grades.post)			
CL4	Crown lift to 4m over Parks footpath/cycleway		1 tree	

i

Expenditure code analysis :-

Expenditure code not specified

Schedule item analysis :-

CLF	C/L - over footpath to 2.4m	1 tree @ 0.00
COP	Coppice	1 tree @ 0.00
CRB	C/R - to clear building by	4 trees @ 0.00
CRG	C/R - gardenside by	21 trees @ 0.00
RBR	Rem - tree by root	1 tree @ 0.00
RDW	Rem - deadwood	1 tree @ 0.00
RFR	Rem - tree for replant	2 trees @ 0.00
RHG	Remove - lodging branch	1 tree @ 0.00

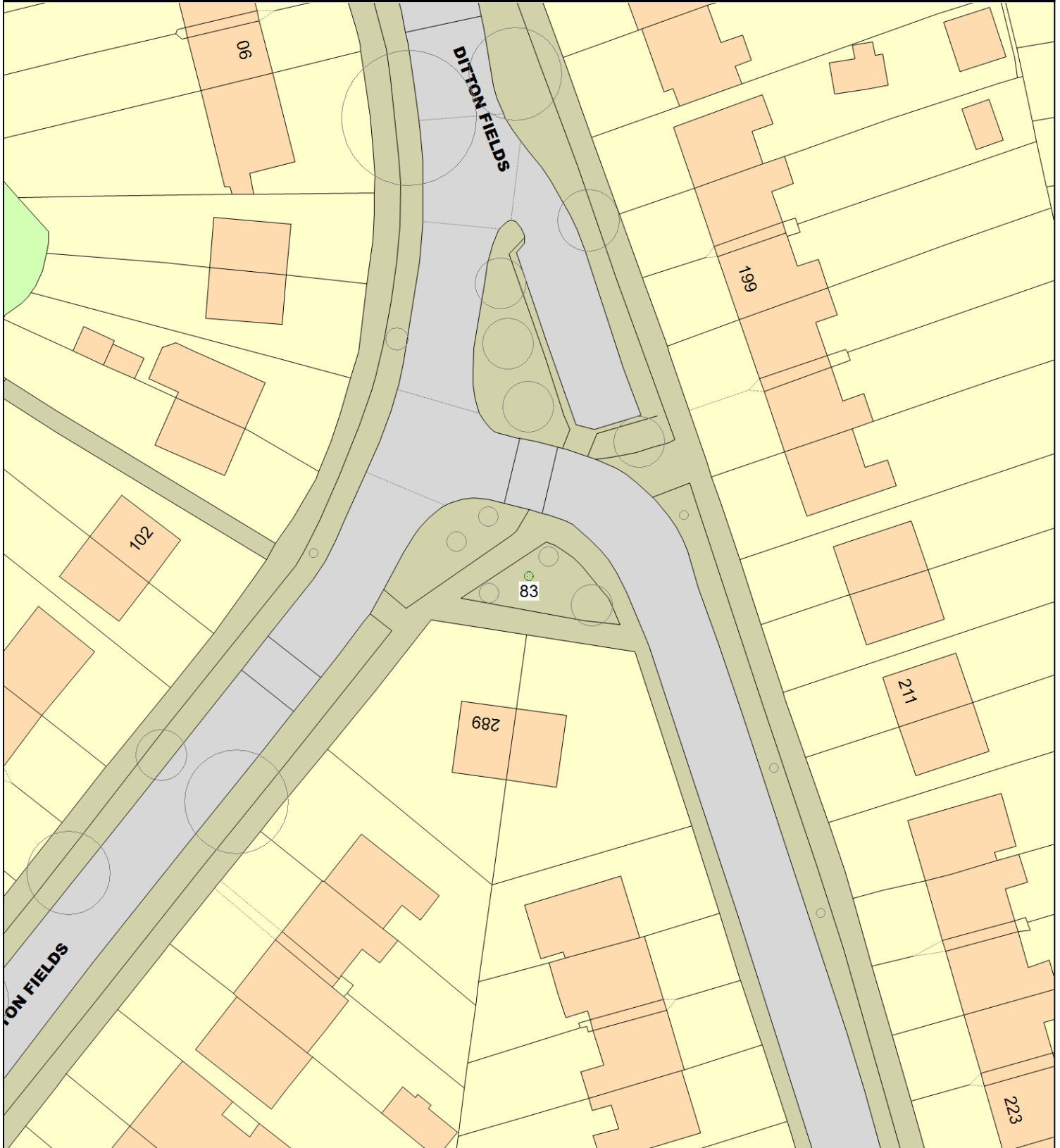
Contractor:

Total cost: 0.00

Issued by:

Kenny McGegeor

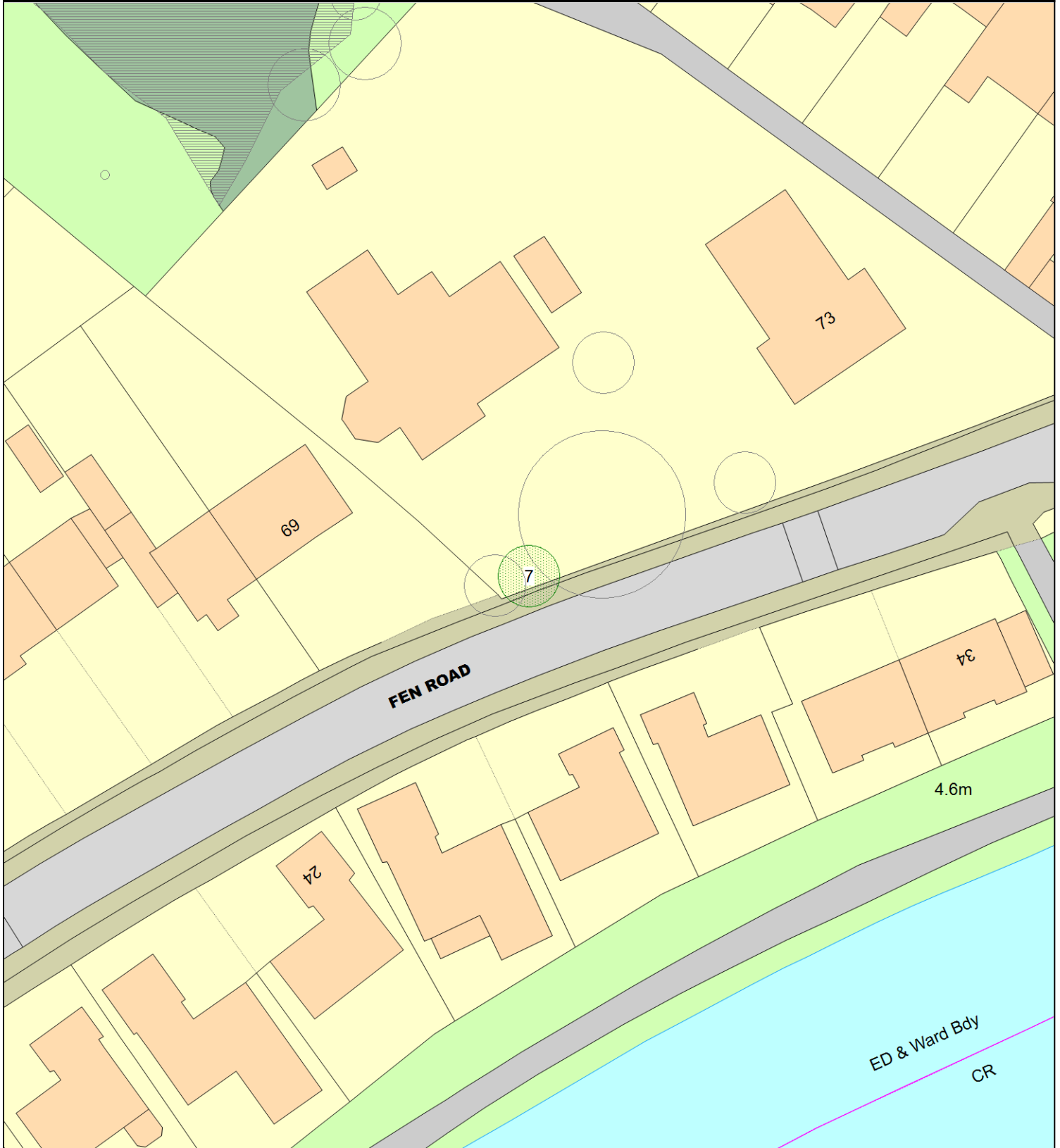
Ditton Fields (DITTOF), Abbey



ARBORICULTURAL WORKS ORDER

Item Ref: 02347

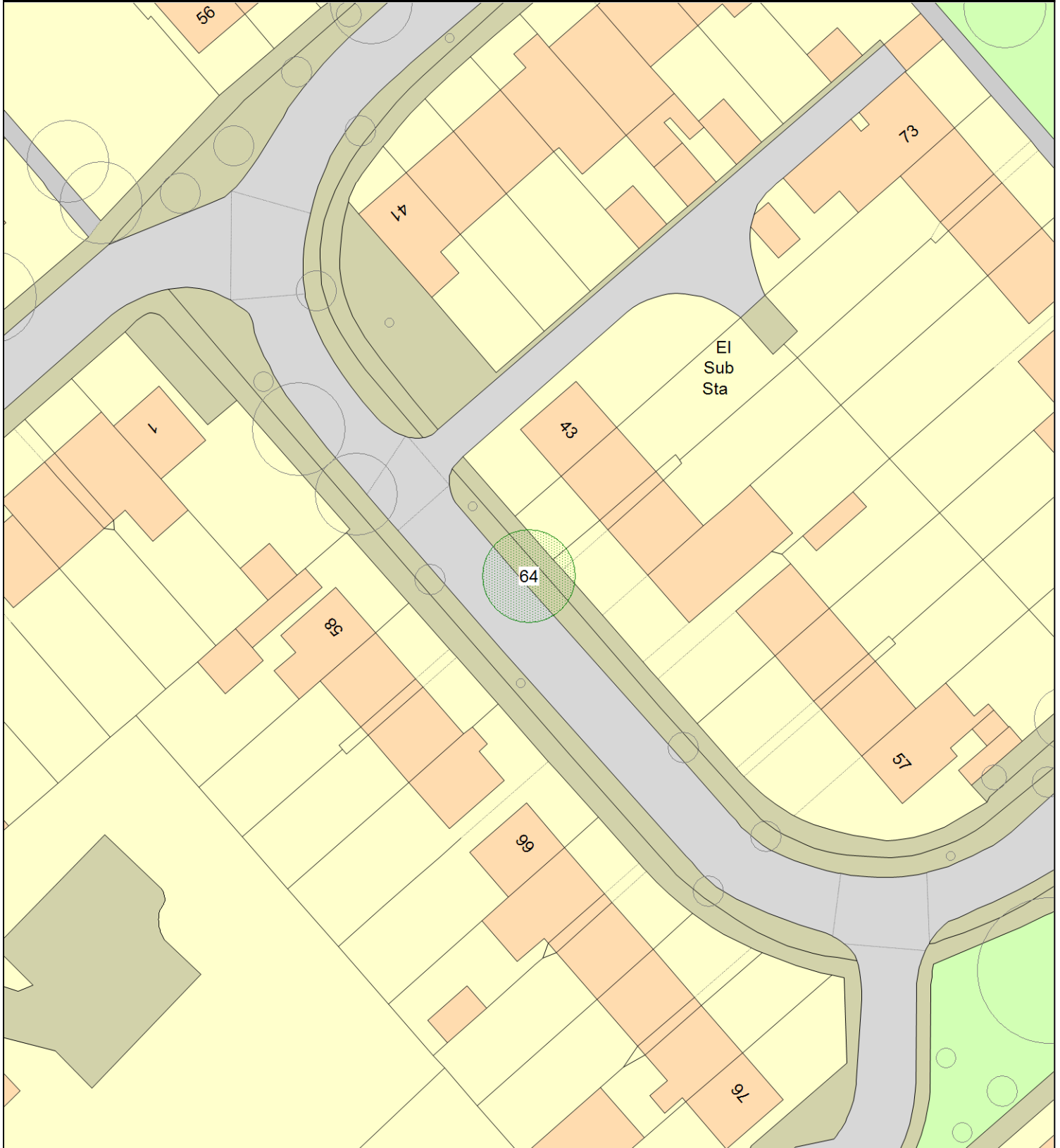
Fen Road (FENROA), East Chesterton



ARBORICULTURAL WORKS ORDER

Item Ref: 02347

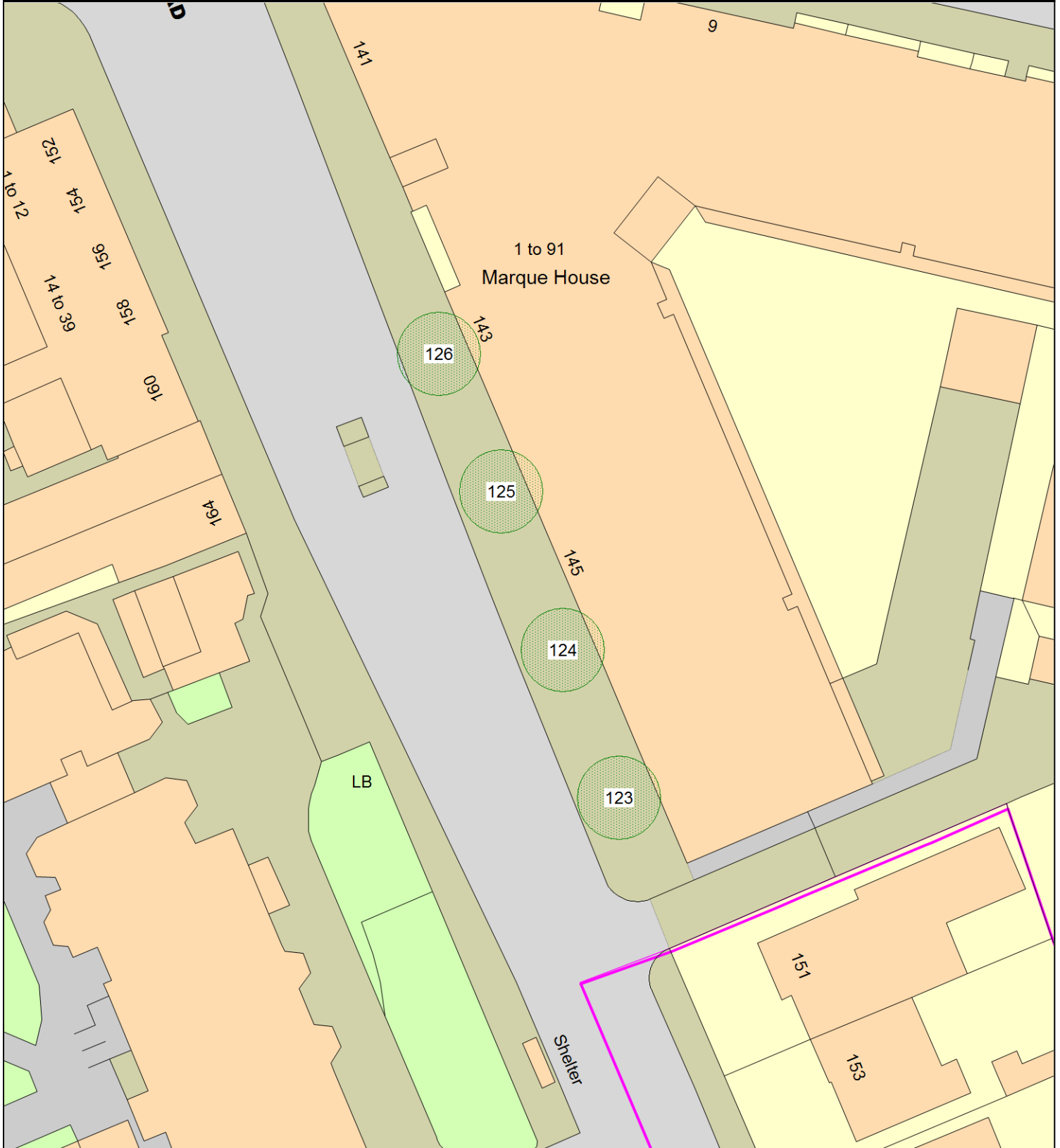
Hawkins Road (HAWKIR), Kings Hedges



ARBORICULTURAL WORKS ORDER

Item Ref: 02347

Hills Road (HILLSR), Queen Ediths

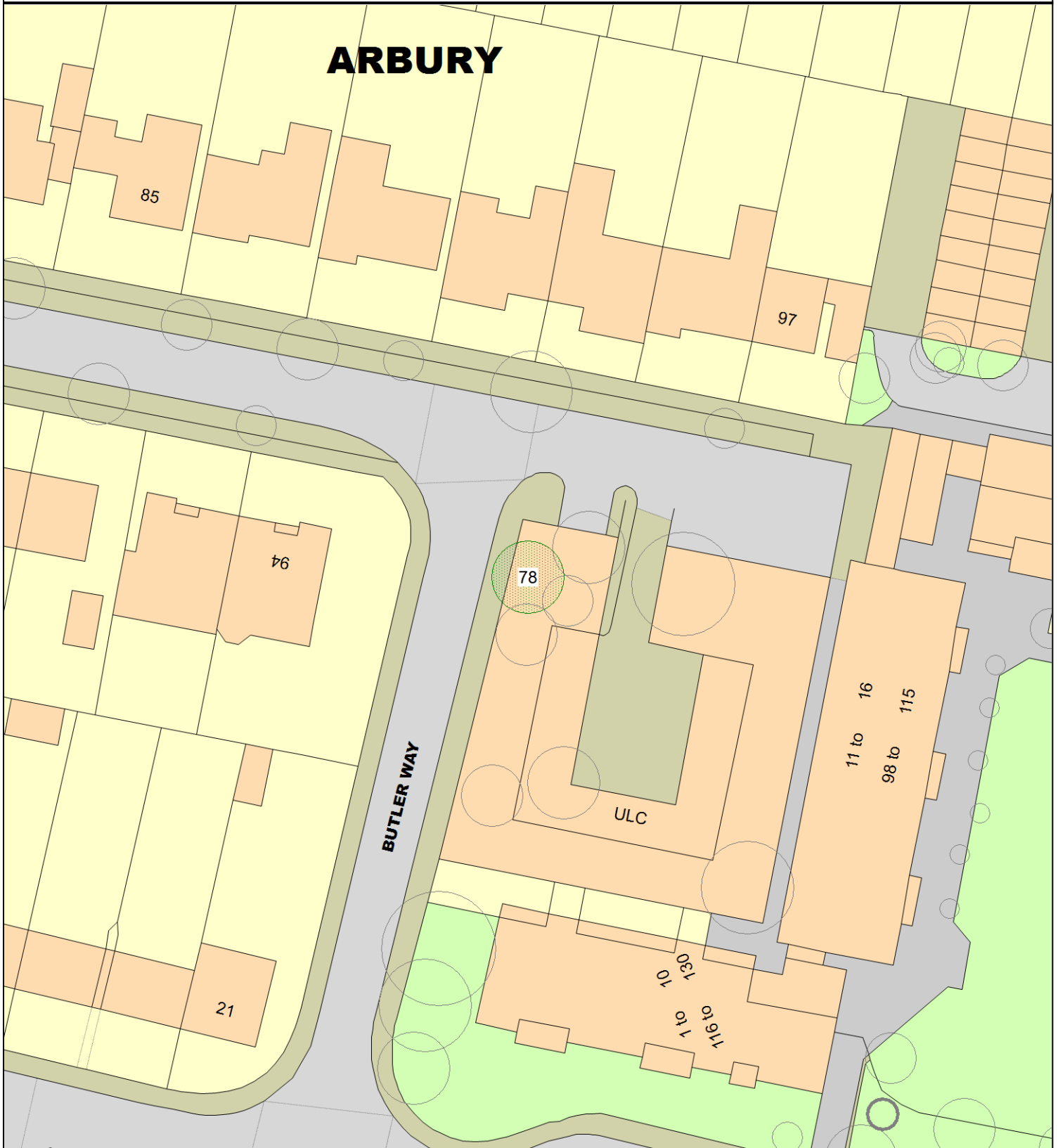


This map is reproduced from Ordnance Survey material with the permission of Her Majesty's Stationery Office (c) Crown copyright. Unauthorised reproduction infringes Crown copyright and may lead to prosecution or civil proceedings." Cambridge City Council (Licence No. 100019730) 2006.

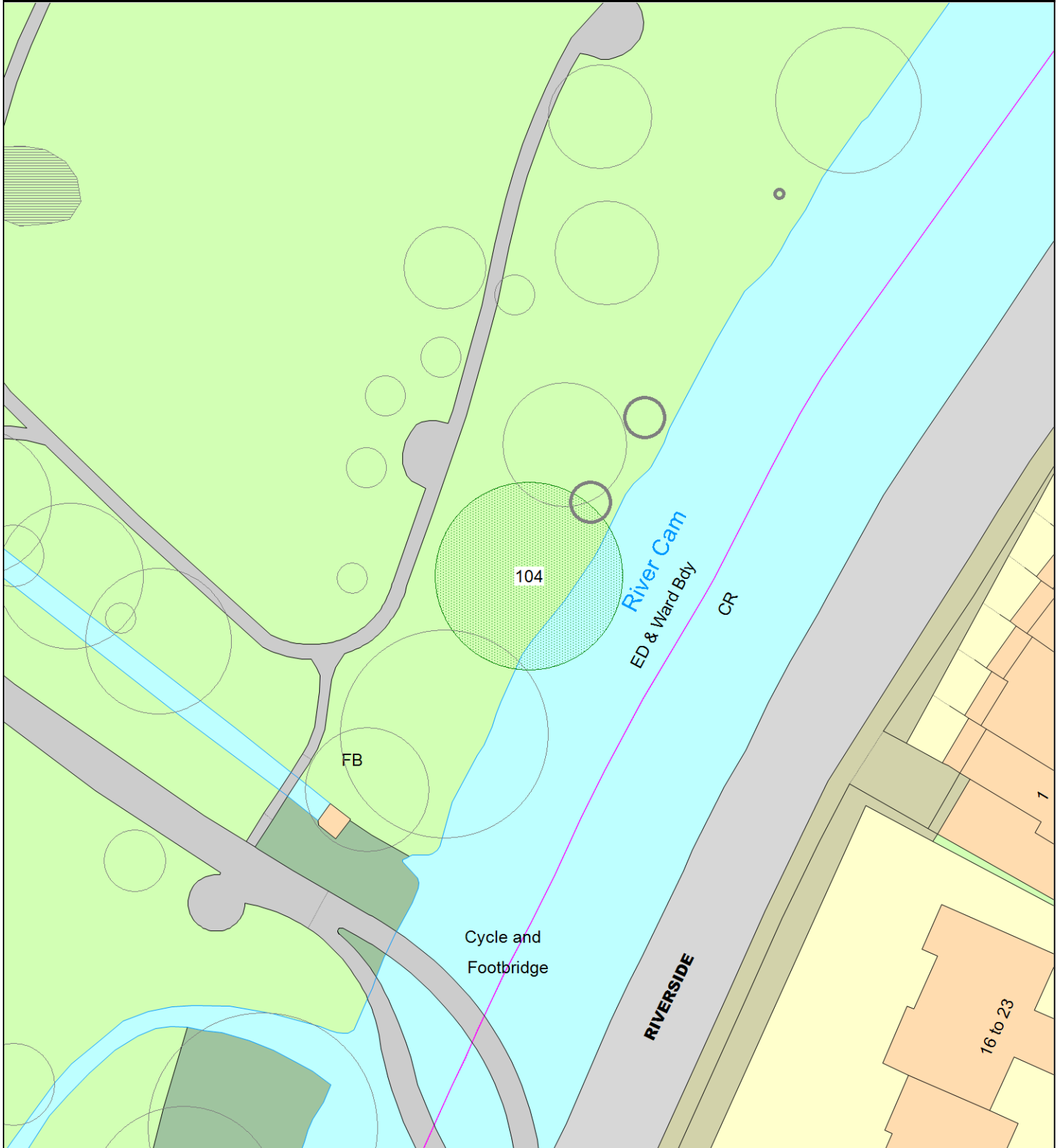
ARBORICULTURAL WORKS ORDER

Item Ref: 02347

Kingsway (KINGSW), Arbury



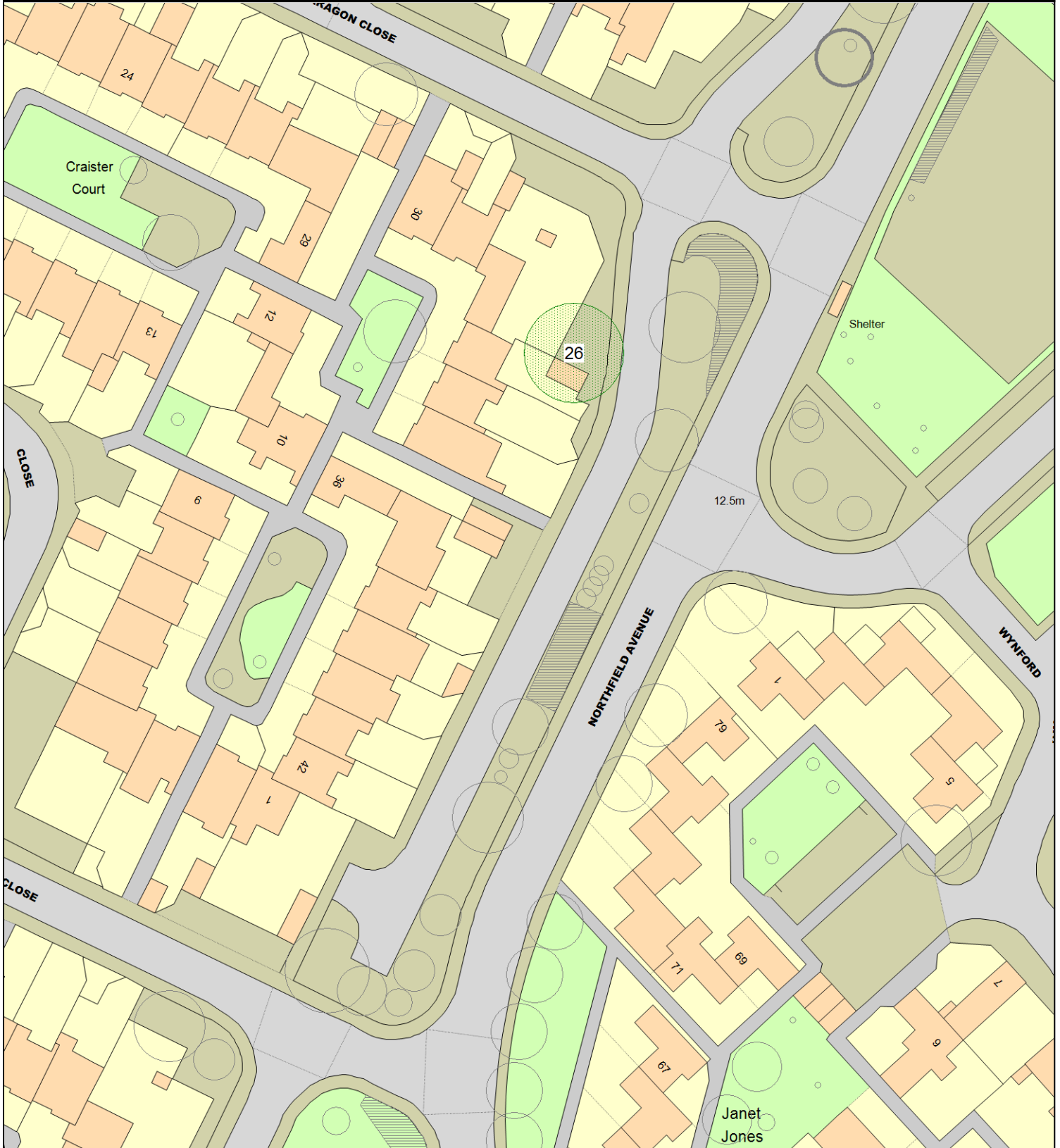
Logans Way (LOGANW), East Chesterton



ARBORICULTURAL WORKS ORDER

Item Ref: 02347

Craister Court, Cambridge

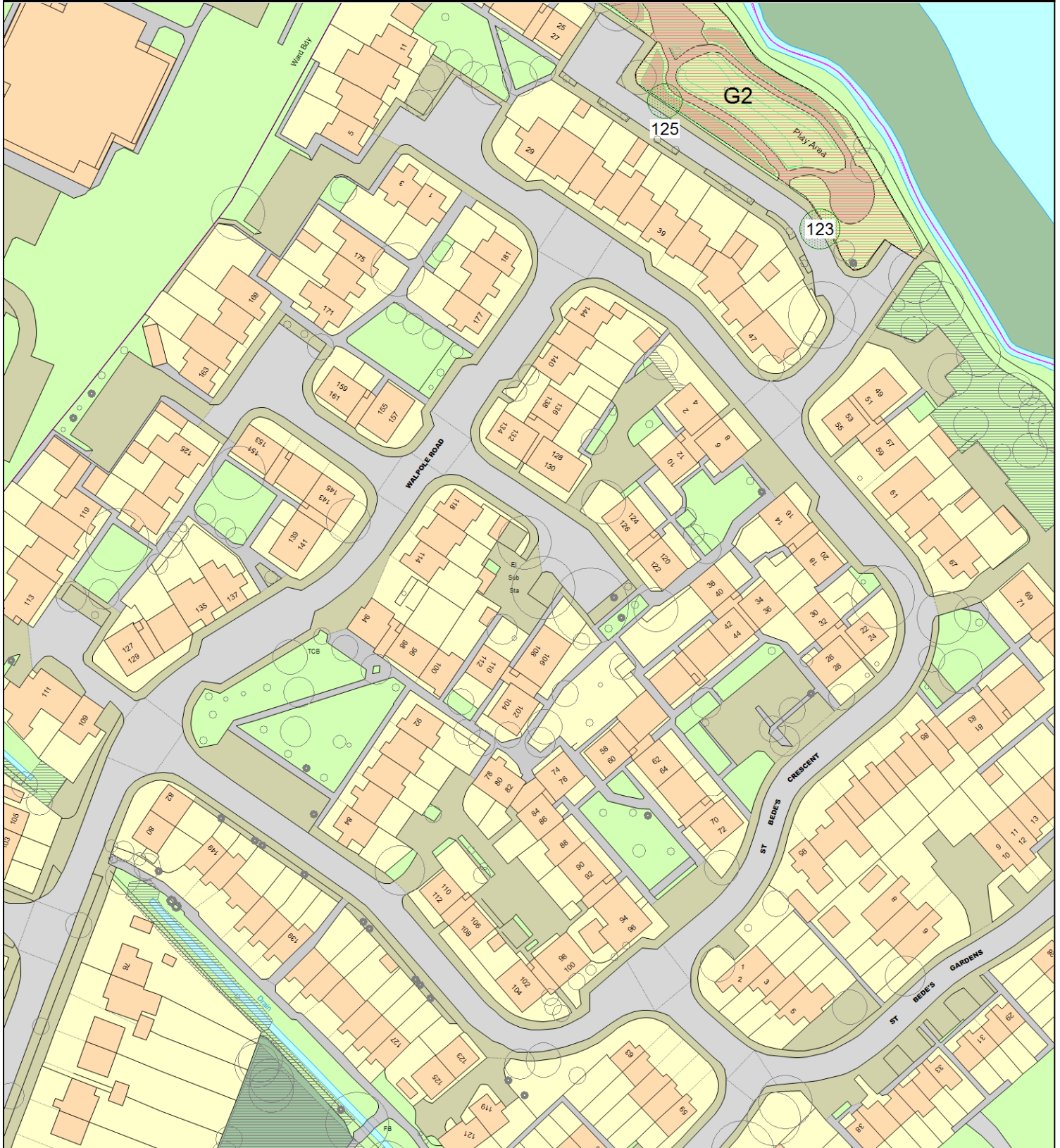


This map is reproduced from Ordnance Survey material with the permission of Her Majesty's Stationery Office (c) Crown copyright. Unauthorised reproduction infringes Crown copyright and may lead to prosecution or civil proceedings." Cambridge City Council (Licence No. 100019730) 2006.

ARBORICULTURAL WORKS ORDER

Item Ref: 02347

St Bedes Crescent, Cambridge

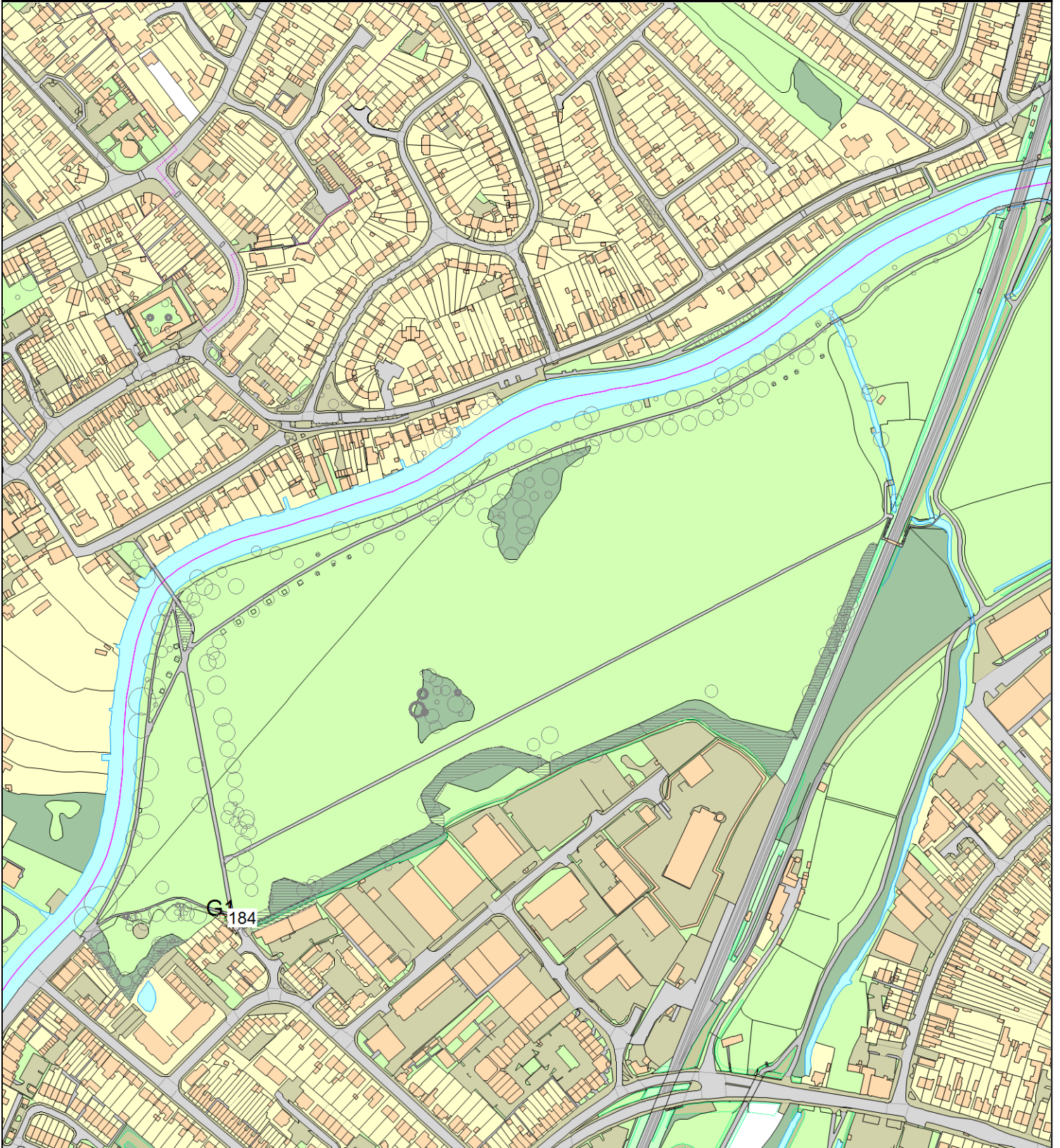


This map is reproduced from Ordnance Survey material with the permission of Her Majesty's Stationery Office (c) Crown copyright. Unauthorised reproduction infringes Crown copyright and may lead to prosecution or civil proceedings." Cambridge City Council (Licence No. 100019730) 2006.

ARBORICULTURAL WORKS ORDER

Item Ref: 02347

Stourbridge Common



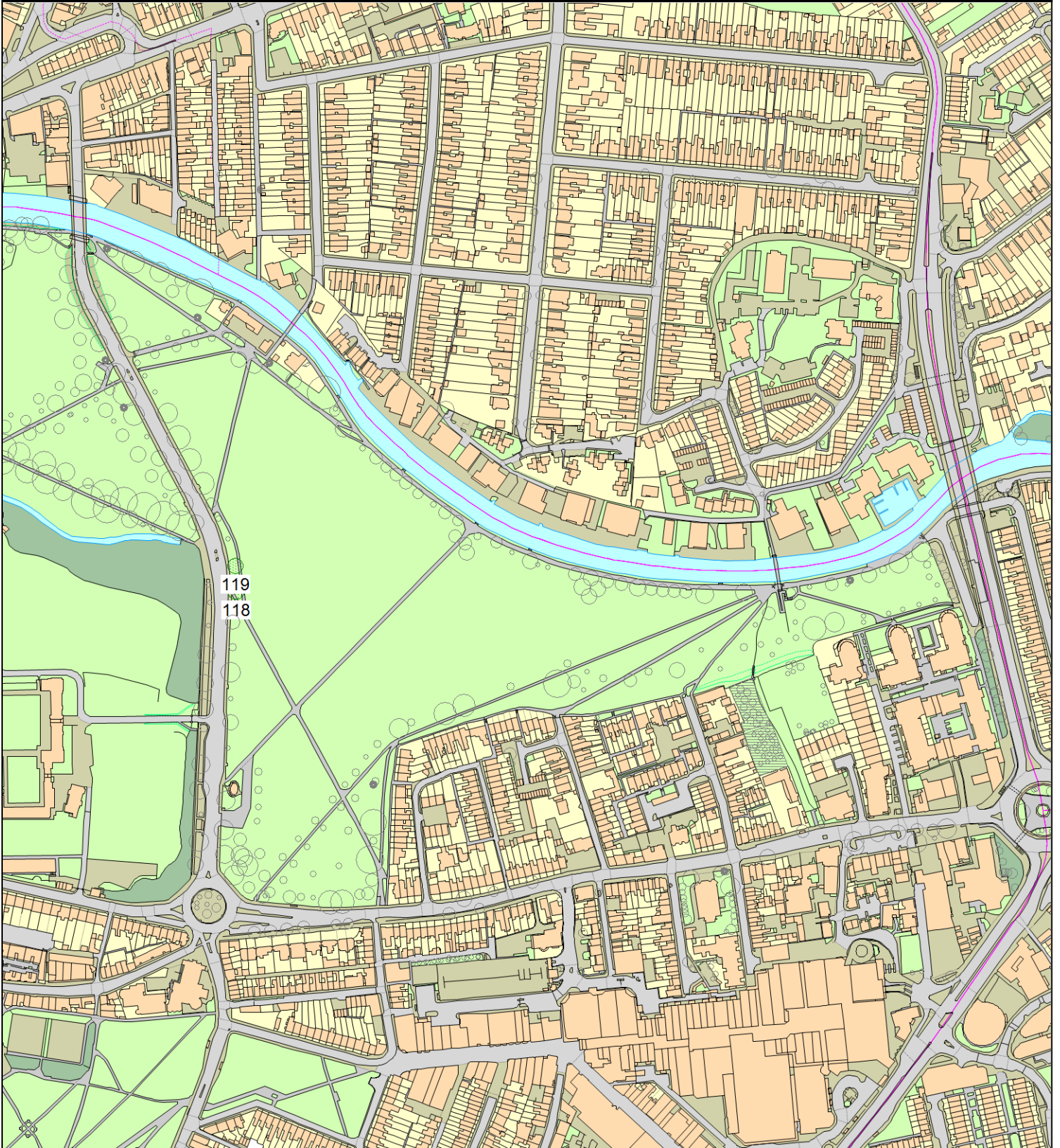
Stourbridge Common close up map



ARBORICULTURAL WORKS ORDER

Item Ref: 02347

Midsummer Common



ARBORICULTURAL WORKS ORDER

Item Ref: 02347

Midsummer Common close up map

