

PLANNED TREE MAINTENANCE

Tree Works Notification		Created By:	
Public Scrutiny		Date:	
Tree Works reference number and schedule title			
Wards included within planned works:			
Abbey		East Chesterton	Queen Ediths
Arbury		Kings Hedges	Romsey
Castle		Market	Trumpington
Cherry Hinton		Newnham	West Chesterton
Coleridge		Petersfield	
Within following Council service areas:			
Highways		Housing	Parks
Size of schedule – based on number of trees included within:			
Small (< 10 trees)		Medium (11 - 50 trees)	Large (> 50 trees)
Brief description of the works			

Tree Works Notification

For tree works submitted under a 'Tree Works Notification' I refer you to Policy GM3 of the Cambridge City Council Citywide Tree Strategy 2016-2026 Part 2:

"All planned tree works will be published on the Council website and through site notices for the community to access at least 20 working days before implementation. The council sees this as an important tool for communicating to the local community about tree work planned for their area and the reasons why the works are necessary." <https://www.cambridge.gov.uk/tree-strategy>

The notification period will run for 20 days from the date of publication of the schedule.

The majority of the works contained within these schedules consists of minor pruning to address health and safety issues, or more significant works to remove trees that are obviously dead, dying or diseased, or replacement planting for trees that have been removed.

A brief outline of the planned works can be found in the table shown above however; full details of the planned works can be found within the attached schedules and maps.

Please note: where trees are due to be felled, these are marked on site with green tape.

Public Scrutiny

For tree works submitted for 'Public Scrutiny' A brief outline of the planned works which we wish to be publicly scrutinised can be found within the attached schedules and maps which will be available for ten working days following the date of publication.

The planned works could involve either removing healthy trees over 75mm in diameter as measured at 1.5m above ground level and/or any tree work or batch of works that will have a significant impact on the landscape character of an area as assessed by an arboricultural officer. This will include crown reductions of over 30% in branch length on trees that have not previously been reduced.

The table above provides details of the works which are open for public scrutiny, please note that some tree works schedules may contain other works in other service areas than those open to this level of scrutiny. The following details only relate to the significant works considered for scrutiny. Please note: where trees are

due to be felled, these are clearly marked on site with green tape.

I refer you to Policy GM5 of the Cambridge City Council [Citywide Tree Strategy 2016-2026 Part 2](#):

“When considering tree works on City Council land, the Council will invite resident and stakeholder comment regarding the following kinds of work:

- a) Any tree work which will have a significant impact on the character of an area.*
- b) Felling healthy trees of over 75mm diameter”*

If you wish to make a comment about any of the works proposed, please submit them via this link: [Comment on a tree work schedule](#). All unresolved objections to tree work subject to public scrutiny will be determined by the relevant Executive Councillor.



Location:

LWO April 24 Monthly Works Order

Order no/ref:
Contract/Client Ref:
Item created: 01 May 2024

Site type:

Priority of works:
Start on/after:
Complete by:

Tree/Item code	Species/Work required	Rate	Quantity	Cost
----------------	-----------------------	------	----------	------

Burnside Allotments (BURNALT), Coleridge

Sgl/1 (980600)	Maple (Field) (///chairs.model.after)			
CL3	Crown lift to 3m		1 tree	
CRC	C/R - to clear		1 tree	0.00
CRB	C/R - to clear building by		1 tree	0.00

Cheddars Lane Tree Belt (CHEDTB), Abbey

Sgl/14 (060045)	Elder (Common) rear of 79 (///wings.frog.boots)			
COP	Coppice		1 tree	0.00

Greystoke Road (GREYSR), Cherry Hinton

Sgl/7 (145416)	Prunus (Wild Cherry Cv.) opp 88 (///woke.valid.lanes)			
CRT	C/R - by - reduce overall dimensions of canopy by 4-6m.		1 tree	0.00

lift off roof of 83, by pruning into main side branch where necessary.

Gunhild Way (GUNHIW), Queen Ediths

Sgl/25 (325296)	Apple (Unspecified) o/s 56/58 (///flames.fallen.aware)			
RFR	Rem - tree for replant - stump only		1 tree	0.00



Item Ref: 02207

Tree/Item code	Species/Work required	Rate	Quantity	Cost
Holyrood Close (HOLYRC), Arbury				
Sgl/1 (122200)	Prunus (Wild Cherry) opp 3 (///happen.ears.editor)			
RDW	Rem - deadwood over drive way and centre of tree		1 tree	0.00
Logans Way (LOGANW), East Chesterton				
Sgl/60 (009296)	Poplar (White) (///fixed.ship.empire)			
\$WR	Recommended Works - see Comments lay hung up section of tree safely on the ground. Stack timber and arisings on Island.		1 tree	
RT1	Fell or dismantle the tree. Leave stump at 1m above ground level		1 tree	
Mill Road (MILLRO), Romsey				
Sgl/2 (503604)	Lime (Unspecified) Bath House Big Sycamore (///hood.summer.life)			
RDC	Complete deadwood - Remove dead branches facing lamp on corner.		1 tree	0.00
Shelford Road (SHELFR), Trumpington				
Sgl/2 (389156)	Beech (Fastigate) (///press.await.sleepy)			
PIT	cut 1m radius tree circle/pit, lift and remove vegetation, lightly fork over and apply thick woodchip mulch to a depth of 5 - 7cm across entire tree pit		1 tree	
Sidgwick Avenue (SIDGWA), Newnham				
Sgl/9 (284032)	Plane (London) o/s White Cottage (///sample.start.noting)			
CRHG	C/R - height by - reduce in height 7m from the current knuckle height. Bring in side branches as appropriate to leave rounded.		1 tree	0.00
Wingate Way (WINGAW), Trumpington				
Sgl/14 (390036)	Prunus (Hybrid Cherry) o/s 25 (///hope.visits.pure)			
RFR	Rem - tree for replant		1 tree	0.00



Expenditure code analysis :-

Expenditure code not specified

Schedule item analysis :-

COP	Coppice	1 tree @ 0.00
CRB	C/R - to clear building by	1 tree @ 0.00
CRC	C/R - to clear	1 tree @ 0.00
CRHG	C/R - height by	1 tree @ 0.00
CRT	C/R - by	1 tree @ 0.00
RDC	Complete deadwood	1 tree @ 0.00
RDW	Rem - deadwood	1 tree @ 0.00
RFR	Rem - tree for replant	2 trees @ 0.00

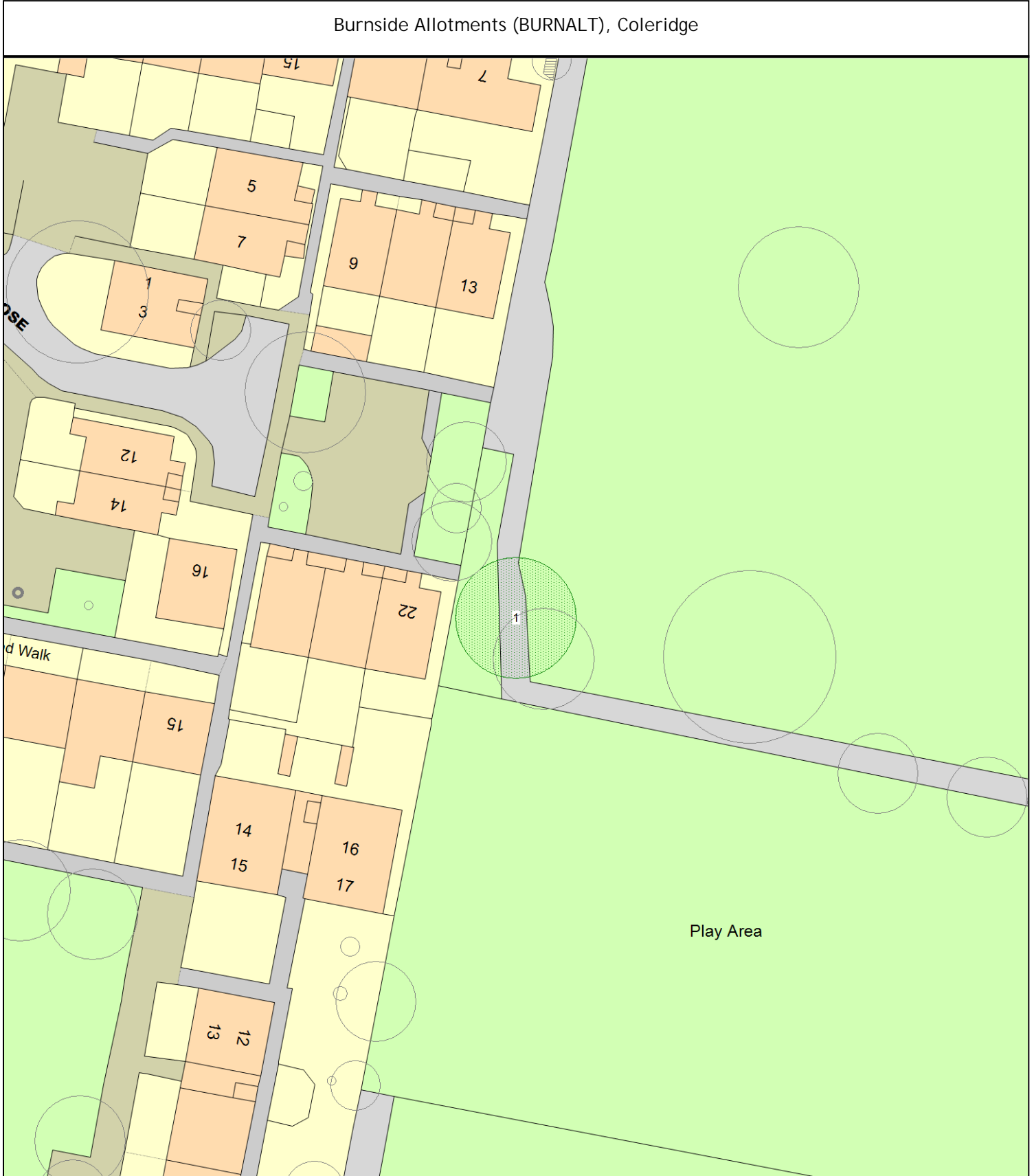
Contractor:

Total cost: 0.00

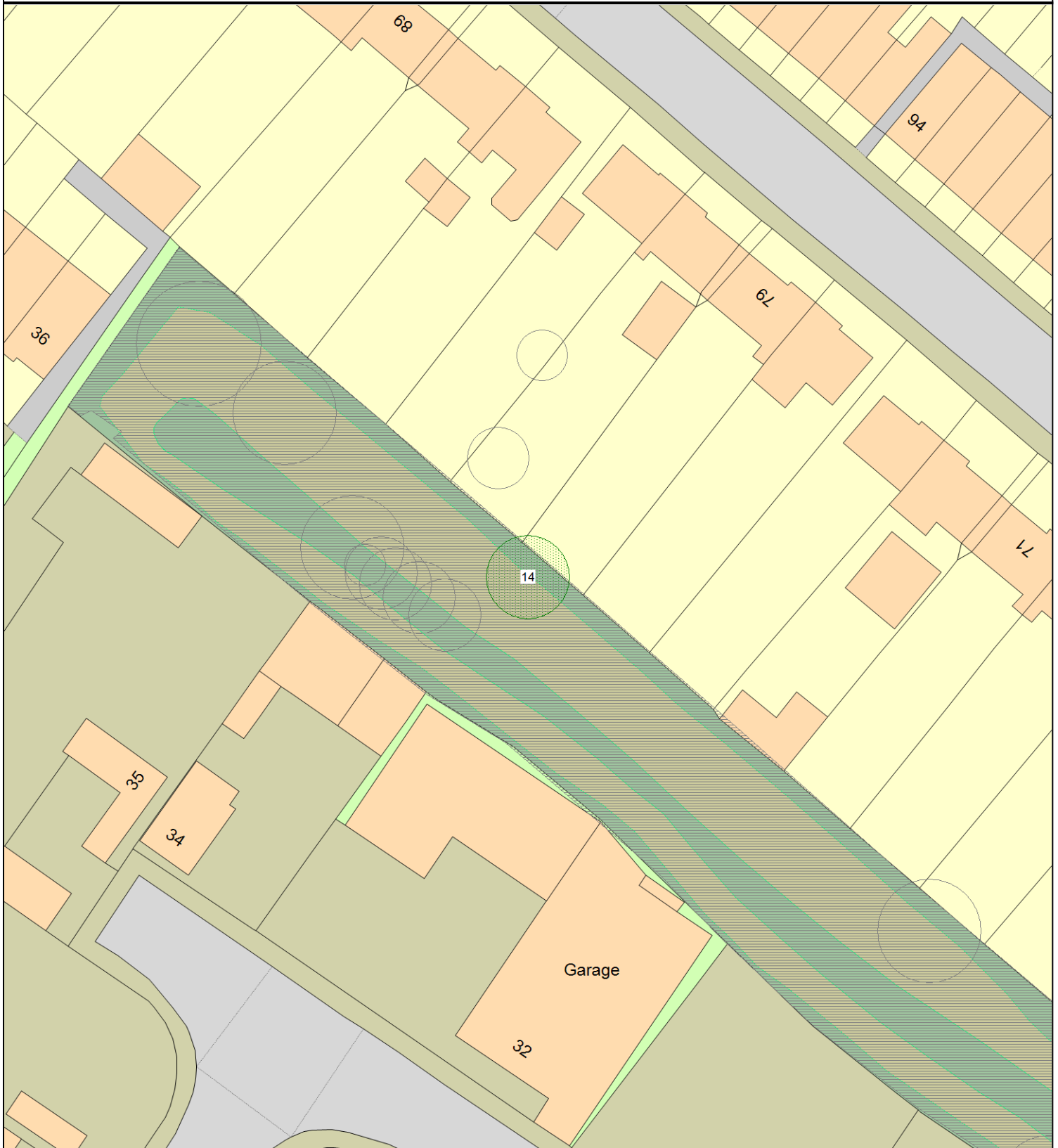
Issued by:

Kenny McGregeor

Burnside Allotments (BURNALT), Coleridge



Cheddars Lane Tree Belt (CHEDTB), Abbey



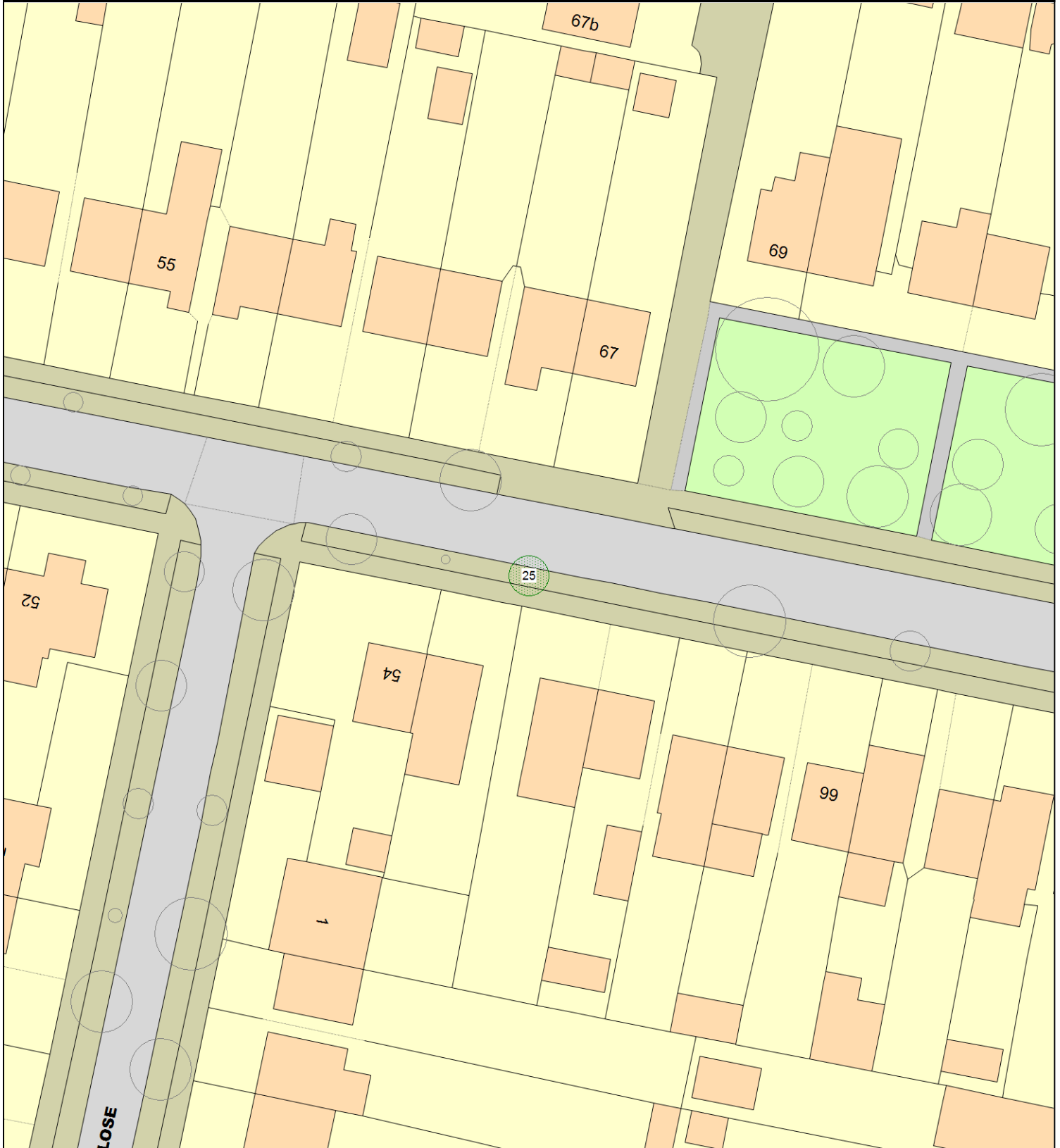
Greystoke Road (GREYSR), Cherry Hinton



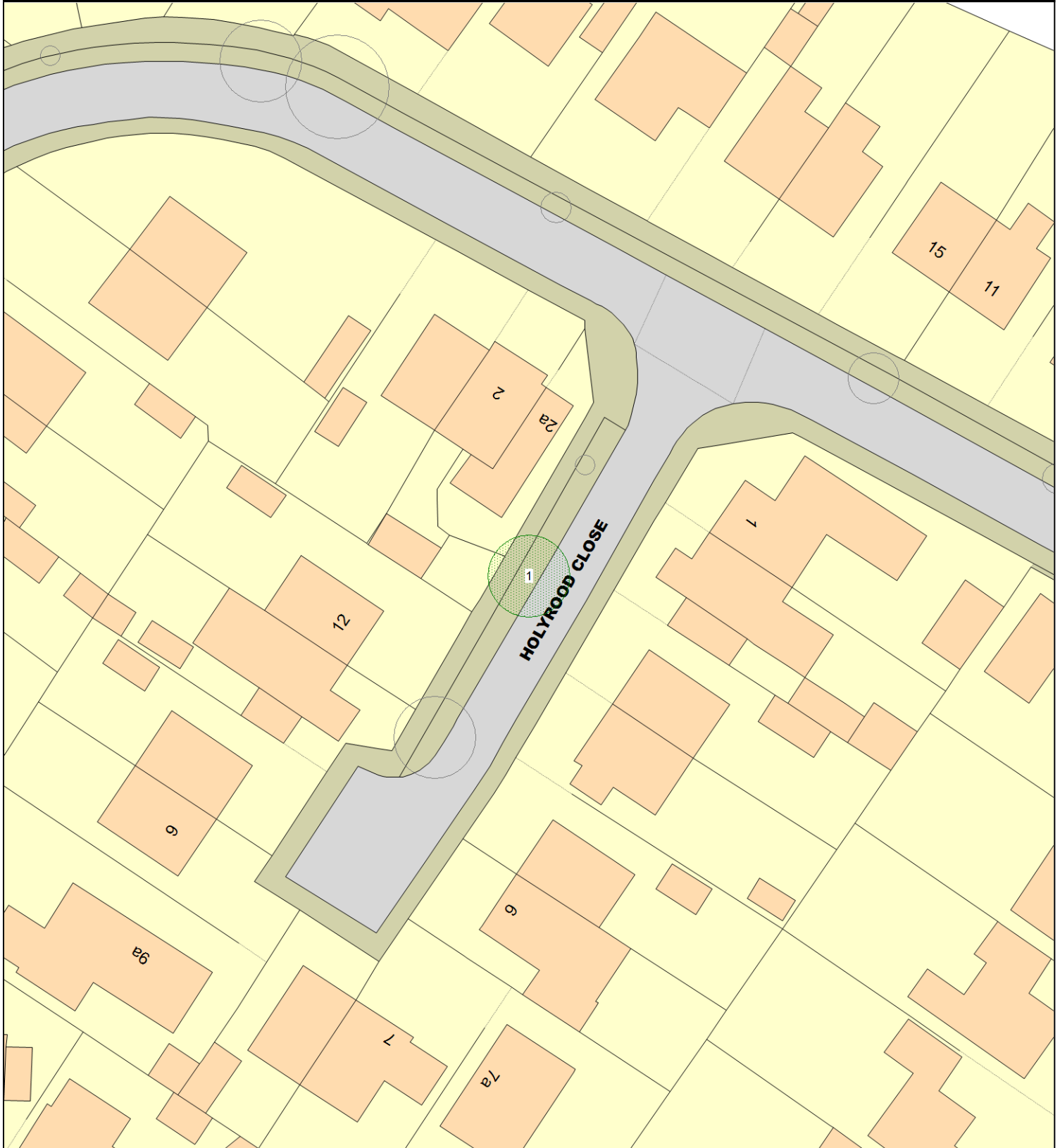
ARBORICULTURAL WORKS ORDER

Item Ref: 02207

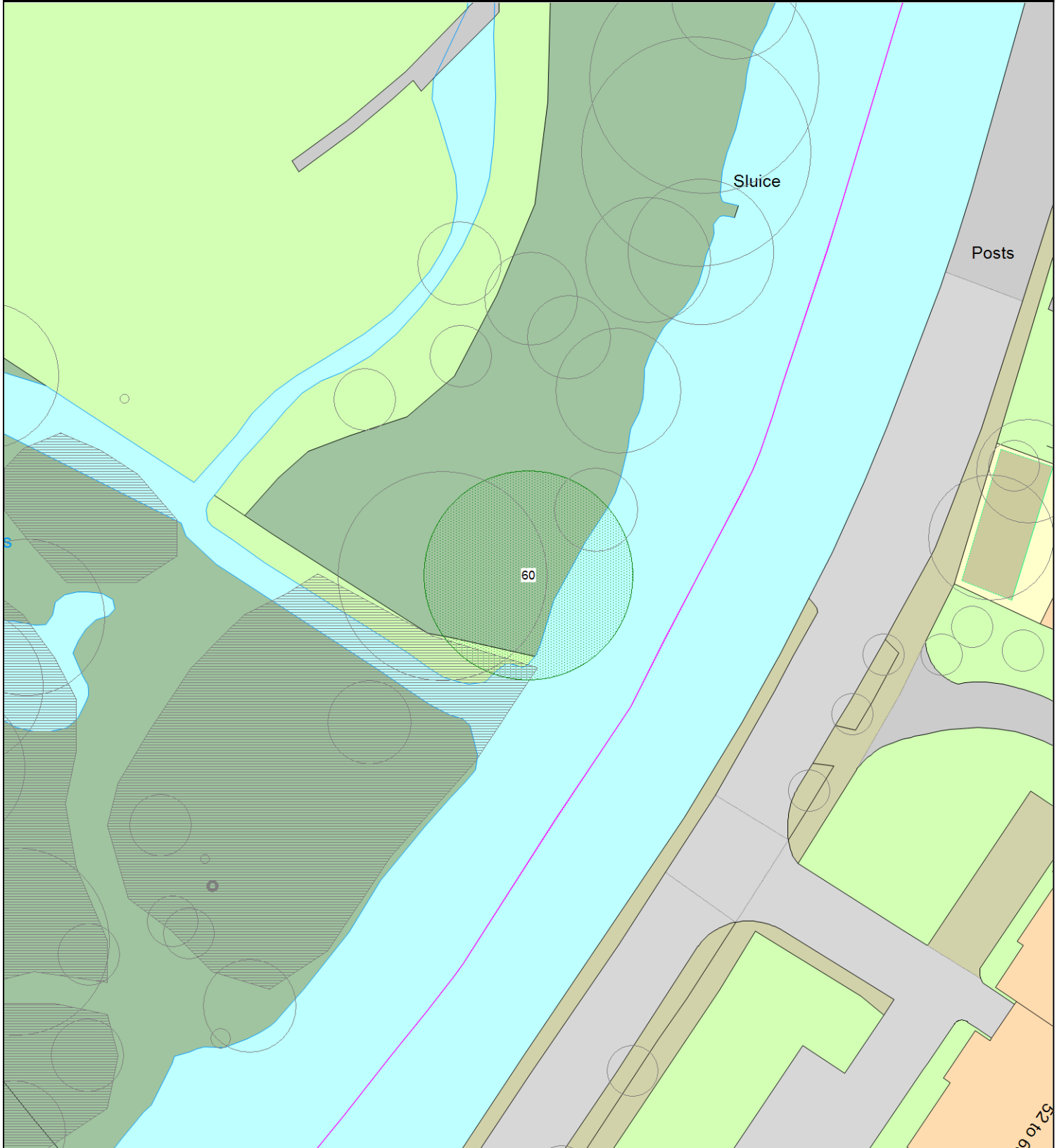
Gunhild Way (GUNHIW), Queen Ediths



Holyrood Close (HOLYRC), Arbury



Logans Way (LOGANW), East Chesterton



ARBORICULTURAL WORKS ORDER

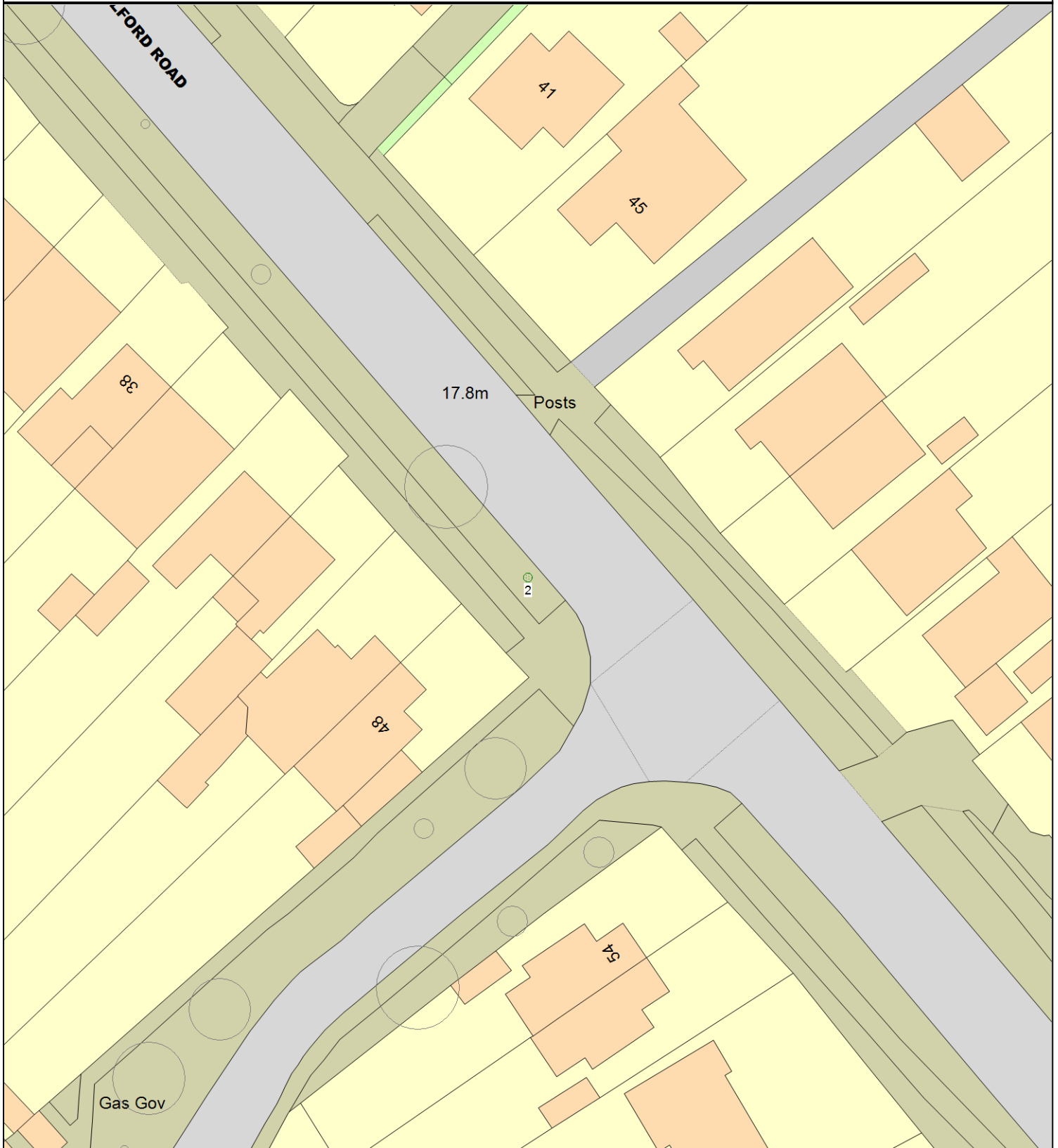
Item Ref: 02207

Mill Road (MILLRO), Romsey



This map is reproduced from Ordnance Survey material with the permission of Her Majesty's Stationery Office (c) Crown copyright. Unauthorised reproduction infringes Crown copyright and may lead to prosecution or civil proceedings." Cambridge City Council (Licence No. 100019730) 2006.

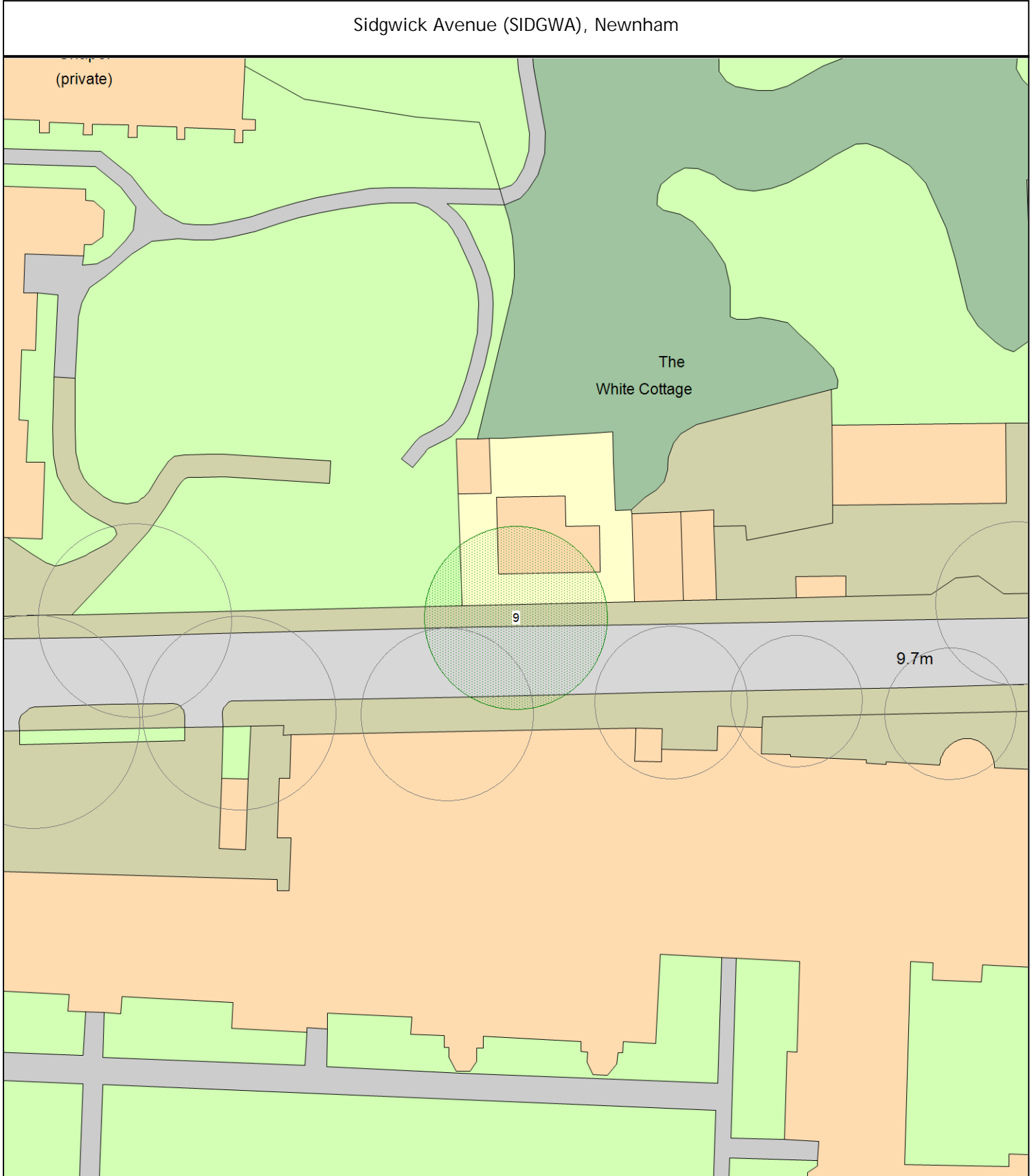
Shelford Road (SHELFR), Trumpington



ARBORICULTURAL WORKS ORDER

Item Ref: 02207

Sidgwick Avenue (SIDGWA), Newnham



Wingate Way (WINGAW), Trumpington

