

Planned Tree Works Consultation

Tree Works Reference number and Schedule title:			
Works Order Item	<input type="text"/>		
Lead Arboricultural Officer	<input type="text"/>		
Consultation Period:	Start date <input type="text"/>	End date <input type="text"/>	
Planned Works Period:	Start date <input type="text"/>	End date <input type="text"/>	

Locations included within planned works:

Location:			
Abbey <input type="checkbox"/>	Arbury <input type="checkbox"/>	Castle <input type="checkbox"/>	Cherry Hinton <input type="checkbox"/>
Coleridge <input type="checkbox"/>	East Chesterton <input type="checkbox"/>	Kings Hedges <input type="checkbox"/>	Market <input type="checkbox"/>
Newnham <input type="checkbox"/>	Petersfield <input type="checkbox"/>	Queen Ediths <input type="checkbox"/>	Romsey <input type="checkbox"/>
Trumpington <input type="checkbox"/>	West Chesterton <input type="checkbox"/>	South Cambridgeshire <input type="checkbox"/>	

Council service areas included within planned works:

Service:			
Highways <input type="checkbox"/>	Housing <input type="checkbox"/>	Parks and Open Spaces (including recreation grounds and <input type="checkbox"/>	Allotments <input type="checkbox"/>
Closed Churchyards <input type="checkbox"/>	Crematorium and cemetery <input type="checkbox"/>	Commercial Property and car parks <input type="checkbox"/>	Drainage <input type="checkbox"/>

Cambridge City Council - Tree Team

Type of works included within this schedule:

Option:	
Minor works, minor pruning and routine works with limited visual impact	<input type="checkbox"/>
Significant works, major pruning or works with noticeable impact	<input type="checkbox"/>
Major works, felling or removal of trees	<input type="checkbox"/>
Planting works, new or replacement planting	<input type="checkbox"/>

Street tree duty:

Option:	
Includes proposed felling of street trees (Highways Act 1980 duty applies)	<input type="checkbox"/>

Size of schedule

Option:	
Small, fewer than 10 trees	
Medium, 11 to 50 trees	
Large, more than 50 trees	

Brief description of the works:

About this consultation

Cambridge City Council publishes tree works instructed by the Tree Team through a single consultation process. While many works are instructed by the Tree Team, others may be requested by different Council services or external agents, the client. In such cases, the Tree Team provides professional arboricultural advice and oversight to help ensure compliance with Council policy and best practice. The client will be identified in the brief description of the works, and any representations received will be forwarded to the relevant Instructing Officer for consideration and resolution.

All planned tree works covered by this process are published on the Council's [Planned Tree Works Webpage](#) for a minimum of 20 days. Ward councillors and relevant service leads are notified at the same time. This allows residents, councillors and stakeholders to understand what works are proposed, where they are proposed, and why. The attached schedule and maps provide the full details of the proposed works. The summary on the front page is provided for ease of reference only.

This consultation process supports the delivery of Cambridge City Council's [Urban Forest Strategy](#), 2026 to 2036, which sets out the Council's vision, principles, and policies for protecting, managing, and growing the city's urban forest. The Strategy promotes transparency, proportionate decision making, and community engagement.

How comments are considered

Comments and objections received during the consultation period will first be considered by the Lead Arboricultural Officer.

Urgent health and safety works

Urgent works required for immediate safety reasons are delegated to the Lead Arboricultural Officer and may proceed without further referral.

Other works

Cambridge City Council - Tree Team

Where objections cannot be resolved by the Lead Arboricultural Officer or Instructing Officer, matters may be referred to the relevant Executive Councillor. Considerations will include:

- the amenity value of the tree or trees and the likely impact of the works on the area, and
- whether the proposal is justified, considering reasons for and against.

Street tree duty to consult

Where works include the felling of street trees, the Council must comply with statutory consultation duties within the Highways Act 1980, unless the works are urgently required for safety.

Permits to Work

Some works may be undertaken by third parties under a [Permit to Work](#). These ensure work affecting Council trees meets arboricultural standards, legislation, and policy.

How to comment

Comments must be submitted via the [Comment on our planned tree works page](#) webform within the consultation period.



Item Ref: 02580

Location:
LWO May 26

Site type:

Order no/ref:
Contract/Client Ref:
Item created: 01 June 2026

Priority of works:
Start on/after:
Complete by:

Tree/Item code	Species/Work required	Rate	Quantity	Cost
----------------	-----------------------	------	----------	------

Accordia (ACCGS)

Sgl/309 (020768) Maple (Sycamore) (Acer pseudoplatanus) opp no.2 (///thigh.idea.soils)
\$WR Recommended Works - see Comments - move large limb at base of tree. happy to see left nearby for habitat 1 tree

Ascension Burial Ground (ASCENB), Castle

Sgl/145 (503177) Prunus (Wild Cherry) (Prunus avium) (///wings.keen.buyers)
RDW Rem - deadwood Remove the peice that is low in the crown and overhanging the garden 1 tree 0.00

Beaumont Road (BEAUMR), Queen Ediths

Sgl/6 (321026) Maple (Amur) (Acer ginnala) o/s 97 (///secret.cattle.juror)
RFR Rem - tree for replant 1 tree 0.00

Brothers Place (BROTHP), Coleridge

Sgl/2 (537201) Ash (Common) (Fraxinus excelsior) at side of 1 Brothers Place in drainage ditch (///visit.tour.dawn)
RHG Remove - lodging branch 1 tree 0.00

Chesterton Recreation Ground (CHESTW), East Chesterton

Sgl/76 (507388) Aesculus (Horse Chestnut) (Aesculus hippocastanum) (///sentences.crush.resist)
RFR Rem - tree for replant 1 tree 0.00

Tree/Item code	Species/Work required	Rate	Quantity	Cost
Christ's Pieces (CHRISQ), Market				
Sgl/202 (508604)	Lime (Large Leaf) (<i>Tilia platyphyllos</i>) (///torn.same.rally)			
RDW	Rem - deadwood over highway and park side of tree		1 tree	0.00
Coe Fen South (COEFS), Market				
Sgl/82 (510952)	Poplar (Black) (<i>Populus nigra</i>) (///spine.became.glory)			
\$WR	Recommended Works - see Comments		1 tree	
	Reduce down to 4m high stump. These will be left for habitat reasons.			
Sgl/84 (510960)	Poplar (Black) (<i>Populus nigra</i>) (///lake.insert.fleet)			
\$WR	Recommended Works - see Comments		1 tree	
	Reduce down to 4m high stump. These will be left for habitat reasons.			
Sgl/85 (510956)	Poplar (Black) (<i>Populus nigra</i>) (///school.bricks.showed)			
\$WR	Recommended Works - see Comments		1 tree	
	Reduce down to 4m high stump. These will be left for habitat reasons.			
Sgl/86 (510964)	Poplar (Black) (<i>Populus nigra</i>) (///shakes.carbon.damage)			
\$WR	Recommended Works - see Comments		1 tree	
	Reduce down to 4m high stump. These will be left for habitat reasons.			
Coleridge Recreation Ground (COLERT), Coleridge				
Sgl/71 (511900)	Aesculus (Red Horse Chestnut) (<i>Aesculus x carnea</i>) (///poppy.letter.voting)			
RHG	Remove - lodging branch		1 tree	0.00
Sgl/249 (511892)	Aesculus (Red Horse Chestnut) (<i>Aesculus x carnea</i>) (///belly.them.year)			
RHG	Remove - lodging branch		1 tree	0.00
Crowland Way (CROWLW), Kings Hedges				
Sgl/12 (224040)	Birch (Silver) (<i>Betula pendula</i>) o/s 60 (///lots.actors.films)			
CRB	C/R - to clear building by - reduce what you can on building side by 1-2m		1 tree	0.00

Tree/Item code	Species/Work required	Rate	Quantity	Cost
----------------	-----------------------	------	----------	------

Cutter Ferry Close (CUTTEF), West Chesterton

Grp/1 (422633)	Maple (Sycamore) (<i>Acer pseudoplatanus</i>) (///backup.assume.volume)			
CRB	C/R - to clear building by (x 1 tree) - lift laterals over roof of garages to give 4m clearance.		1 tree	0.00
	- trim back low epi on entrance towards gate.			
	- lift over gateway approach, gateway and corner of roof to 5m. Trim encroaching ivy. cut branches into mainstem where required.			
	- trim back ivy and hawthorn to fence line.			
SSIVY	Sever and strip ivy up to 1 metre above ground level (x 1 tree)		1 tree	

East Road Flats (EASTRO), Petersfield

Sgl/41 (303404)	Indian Bean Tree (Common) (<i>Catalpa bignonioides</i>) SEE PLAN/Aithlone (///media.alert.behave)			
CRG	C/R - gardenside by - reduce over rear gardens by approx 4m to clear gardens of 1 and 2 bray house.		1 tree	0.00
Sgl/62 (303548)	Birch (Silver) (<i>Betula pendula</i>) SEE PLAN/Wheaton House (///tables.sling.dwell)			
RFR	Rem - tree for replant		1 tree	0.00
Sgl/63 (303544)	Birch (Silver) (<i>Betula pendula</i>) SEE PLAN/Wheaton House (///nation.juror.nation)			
RDW	Rem - deadwood		1 tree	0.00
Sgl/64 (303540)	Birch (Silver) (<i>Betula pendula</i>) SEE PLAN/Wheaton House (///stared.second.clouds)			
RFR	Rem - tree for replant		1 tree	0.00

Edgecombe (EDGECO), Kings Hedges

Sgl/14 (224248)	Birch (Silver) (<i>Betula pendula</i>) o/s 14 (///yarn.cowboy.belt)			
RFR	Rem - tree for replant		1 tree	0.00

Tree/Item code	Species/Work required	Rate	Quantity	Cost
Ekin Road (EKINRO), Abbey				
Sgl/2 (013405)	Apple (Unspecified) (Malus species) s/o 32 Keynes Rd (///expect.gazed.chat)			
CLT	C/L - to - Lift to 6m over roadside		1 tree	0.00
CRB	C/R - to clear building by - acheive 4m gap between tree and building.		1 tree	0.00
Elfleda Road Allotments (ELFLES), Abbey				
Sgl/7 (514604)	Maple (Sycamore) (Acer pseudoplatanus) (///refers.rubble.outer)			
CRG	C/R - gardenside by 2-3m over the garden		1 tree	0.00
Fairfax Road Allotments (FAIALT), Romsey				
Sgl/16 (361932)	Elm (Wych) (Ulmus glabra) allotments (///oven.sleeps.miles)			
RFR	Rem - tree for replant dead elm		1 tree	0.00
Hampden Gardens (HAMPDG), Romsey				
Sgl/36 (361388)	Hornbeam (Fastigate) (Carpinus betulus 'Fastigiata') beside building (///remote.shack.noises)			
CRB	C/R - to clear building by - ensure minimum 3m clearance between tree and building. Take lower branches and smaller branches into mainstem.		1 tree	0.00
Sgl/39 (361384)	Hornbeam (Fastigate) (Carpinus betulus 'Fastigiata') beside building (///storm.acted.stroke)			
CRB	C/R - to clear building by - ensure minimum 3m clearance between tree and building. Take lower branches and smaller branches into mainstem.		1 tree	0.00
Sgl/40 (361380)	Hornbeam (Fastigate) (Carpinus betulus 'Fastigiata') beside building (///pizza.clock.cable)			
CRB	C/R - to clear building by - ensure minimum 3m clearance between tree and building. Take lower branches and smaller branches into mainstem.		1 tree	0.00

Tree/Item code	Species/Work required	Rate	Quantity	Cost
Harvest Way (HARVEW), Abbey				
Sgl/16 (004008)	False Acacia (Common) (Robinia pseudoacacia) 01852 (///degree.chairs.slows)			
RST	Rem - stump		1 tree	0.00
Hopkins Close (HOPKIC), Kings Hedges				
Sgl/1 (226016)	Ash (Raywood / Claret) (Fraxinus angustifolia 'Raywood') o/s 5 (///guides.shell.smiles)			
CL4	Crown lift to 4m		1 tree	
CRG	C/R - gardenside by crown reduce lower crown by 1-2m		1 tree	0.00
Lammas Land (LAMMAN), Newnham				
Sgl/123 (522036)	Aesculus (Red Horse Chestnut) (Aesculus x carnea) (///moons.hunter.drift)			
RFR	Rem - tree for replant		1 tree	0.00
Sgl/192 (521968)	Aesculus (Horse Chestnut) (Aesculus hippocastanum) (///defeat.locker.glory)			
RFR	Rem - tree for replant		1 tree	0.00
Lichfield Road (LICHFS), Coleridge				
Sgl/96 (185012)	Thorn (Hawthorn) (Crataegus monogyna) open space r/o pub (///crowned.audit.pools)			
SSIVY	Sever and strip ivy up to 1 metre above ground level		1 tree	
Sgl/103 (184976)	Prunus (Wild Cherry) (Prunus avium) (///couch.less.retain)			
RFR	Rem - tree for replant		1 tree	0.00
Logans Way (LOGANW), East Chesterton				
Sgl/174 (029814)	Unidentified (**Unidentified**) dead tree fallen into the river (///finger.trace.wiring)			
RGL	Rem - tree to ground level remove dead tree from river		1 tree	0.00

Tree/Item code	Species/Work required	Rate	Quantity	Cost
Mariners Way (MARINW), East Chesterton				
Sgl/7 (003816)	Ailanthus (Tree of Heaven) (Ailanthus altissima) (///chill.strong.moons)			
CLG	C/L - gardenside to - lift to approx 10-11m over garden.		1 tree	0.00
	- prune back remaining branches to fence line.			
SIB	Sever ivy at base of tree - create 1m gap		1 tree	
Sgl/8 (003820)	Ailanthus (Tree of Heaven) (Ailanthus altissima) (///tips.matter.motel)			
CRB	C/R - to clear building by - remove lateral secondary branches into larger side branches clearing vegetation from roof to a height of 10 - 12m.		1 tree	0.00
SIB	Sever ivy at base of tree - sever ivy and create 1m gap		1 tree	
Milton Road (MILTOS), Kings Hedges				
Sgl/36.1 (229634)	Maple (Field) (Acer campestre) fron of 233 (///every.mirror.universally)			
RKR	Rem - tree and kill root		1 tree	0.00
Monkswell (MONKSW), Trumpington				
Sgl/47 (386216)	Lime (Large Leaf) (Tilia platyphyllos) Behind garages (///boring.comical.flames)			
CLT	C/L - to - approx 6m. Above the gutter line.		1 tree	0.00
CRG	C/R - gardenside by - Reduce all growth over garden side by at least 2m. Ensure at least 5m clearance between tree and building.		1 tree	0.00
Nuns Way Recreation Ground (NUNSWC), Kings Hedges				
Sgl/47 (527296)	Willow (Golden Weeping) (Salix x sepulcralis var. chrysocoma) (///insect.chew.foods)			
CRP	C/R - repollard Garden side only		1 tree	0.00
Sgl/48 (527292)	Willow (Golden Weeping) (Salix x sepulcralis var. chrysocoma) smaller single stem tree (///insect.chew.foods)			
CRP	C/R - repollard Garden side only		1 tree	0.00
Sgl/50 (527288)	Willow (Golden Weeping) (Salix x sepulcralis var. chrysocoma) (///tones.narrow.spicy)			
CRP	C/R - repollard Garden side only		1 tree	0.00

Tree/Item code	Species/Work required	Rate	Quantity	Cost
Sgl/153 (528744)	Willow (Golden Weeping) (Salix x sepulcralis var. chrysocoma) (///only.hooks.hoping)			
CRP C/R - repollard	Garden side only		1 tree	0.00
Sgl/154 (528748)	Willow (Golden Weeping) (Salix x sepulcralis var. chrysocoma) (///merit.decks.wheels)			
CRX C/R - to previous reduction points	Garden side only		1 tree	0.00
Romsey Recreation Ground (ROMSES), Romsey				
Sgl/1 (529604)	Lime (Unspecified) (Tilia species) (///drama.jokes.scouts)			
RDW Rem - deadwood over road at 10-12m			1 tree	0.00
Silverwood Close (SILVEC), Abbey				
Sgl/32 (020684)	Apple (Three Lobed Crab) (Malus trilobata) OS 8 (///print.mole.door)			
RFR Rem - tree for replant			1 tree	0.00
Sgl/34 (020688)	Apple (Three Lobed Crab) (Malus trilobata) OS 4 (///grain.buck.cooks)			
RFR Rem - tree for replant			1 tree	0.00
St Andrew's Church Cherry Hinton (STCCH), Cherry Hinton				
Grp/3 (152118)	Elm (Unspecified) (Ulmus species) (///later.shell.branch)			
RT1 Remove tree leaving 1m high stump (x 1 tree)			1 tree	
St Matthews Gardens (STMATW), Abbey				
Sgl/3 (539608)	Lime (Small Leaved) (Tilia cordata) (///motel.nurses.barks)			
CL2.5 Crown lift to 2.5m			1 tree	
Sgl/4 (539612)	Lime (Small Leaved) (Tilia cordata) (///random.slope.last)			
CL2.5 Crown lift to 2.5m			1 tree	
Sgl/5 (539616)	Lime (Small Leaved) (Tilia cordata) (///laser.leans.hiking)			
CL2.5 Crown lift to 2.5m			1 tree	
Sgl/6 (539620)	Lime (Small Leaved) (Tilia cordata) (///cafe.much.scam)			
CL2.5 Crown lift to 2.5m			1 tree	

Tree/Item code	Species/Work required	Rate	Quantity	Cost
Sgl/7 (539640) CL2.5	Lime (Small Leaved) (Tilia cordata) (///quite.hurls.puzzle) Crown lift to 2.5m		1 tree	
Sgl/8 (539636) CL2.5	Lime (Small Leaved) (Tilia cordata) (///mice.pencil.jaws) Crown lift to 2.5m		1 tree	
Sgl/9 (539632) CL2.5	Lime (Small Leaved) (Tilia cordata) (///snaps.beard.rush) Crown lift to 2.5m		1 tree	
Sgl/10 (539628) CL2.5	Lime (Small Leaved) (Tilia cordata) (///icon.origin.twins) Crown lift to 2.5m		1 tree	
Sgl/11 (539624) CL2.5	Lime (Small Leaved) (Tilia cordata) (///live.boats.adults) Crown lift to 2.5m		1 tree	
Sgl/14 (539644) CL2.5	Lime (Small Leaved) (Tilia cordata) (///tens.panic.penny) Crown lift to 2.5m		1 tree	
Sgl/28 (539673) CL2.5	Lime (Small Leaved) (Tilia cordata) (///magic.flown.cage) Crown lift to 2.5m		1 tree	
Teversham Drift (TEVERE), Cherry Hinton				
Sgl/106 (152560) RST	Birch (Silver) (Betula pendula) grass adj Teversham Drift (west) (///found.intend.trying) Rem - stump		1 tree	0.00
Sgl/188 (000408) \$WR	Maple (Sycamore Cv.) (Acer pseudoplatanus 'Leopoldii') o/s no.127/128 (///risen.tamed.case) Recommended Works - see Comments - lift canopy by 1-3m to give clearance to approx gutter line. remove limbs into mainstem. - Reduce sides of tree over rooves of no.151, 128, 127 by between 2-4m.		1 tree	
Sgl/227 (152620) RFR	Beech (Common) (Fagus sylvatica) grass adj Teversham drift (///reward.suffice.discouraged) Rem - tree for replant - fell trunk, if possible move to scrubby corner past conifers to be left as deadwood habitat. Remove stump.		1 tree	0.00



Tree/Item code	Species/Work required	Rate	Quantity	Cost
----------------	-----------------------	------	----------	------

Trumpington Recreation Ground (TRUMPV), Trumpington

Sgl/22 (535624) RFR Rem - tree for replant	Birch (River) (Betula nigra) (///fades.prompting.work)		1 tree	0.00
Sgl/42 (535564) RFR Rem - tree for replant	Birch (Silver) (Betula pendula) (///curl.gifts.civic)		1 tree	0.00

Walpole Road (WALPOR), Cherry Hinton

Sgl/102 (153597) RST Rem - stump	Prunus (Plum) (Prunus domestica) (///update.dining.loads)		1 tree	0.00
Sgl/103 (153600) RST Rem - stump	Euodia (Bee Tree) (Euodia hupehensis) see. map (///stops.delay.tries)		1 tree	0.00

Expenditure code analysis :-

Expenditure code not specified

Schedule item analysis :-

CLG	C/L - gardenside to	1 tree @ 0.00
CLT	C/L - to	2 trees @ 0.00
CRB	C/R - to clear building by	7 trees @ 0.00
CRG	C/R - gardenside by	4 trees @ 0.00
CRP	C/R - repollard	4 trees @ 0.00
CRX	C/R - to previous reduction points	1 tree @ 0.00
RDW	Rem - deadwood	4 trees @ 0.00
RFR	Rem - tree for replant	14 trees @ 0.00
RGL	Rem - tree to ground level	1 tree @ 0.00
RHG	Remove - lodging branch	3 trees @ 0.00
RKR	Rem - tree and kill root	1 tree @ 0.00
RST	Rem - stump	4 trees @ 0.00

Contractor:

Total cost: 0.00

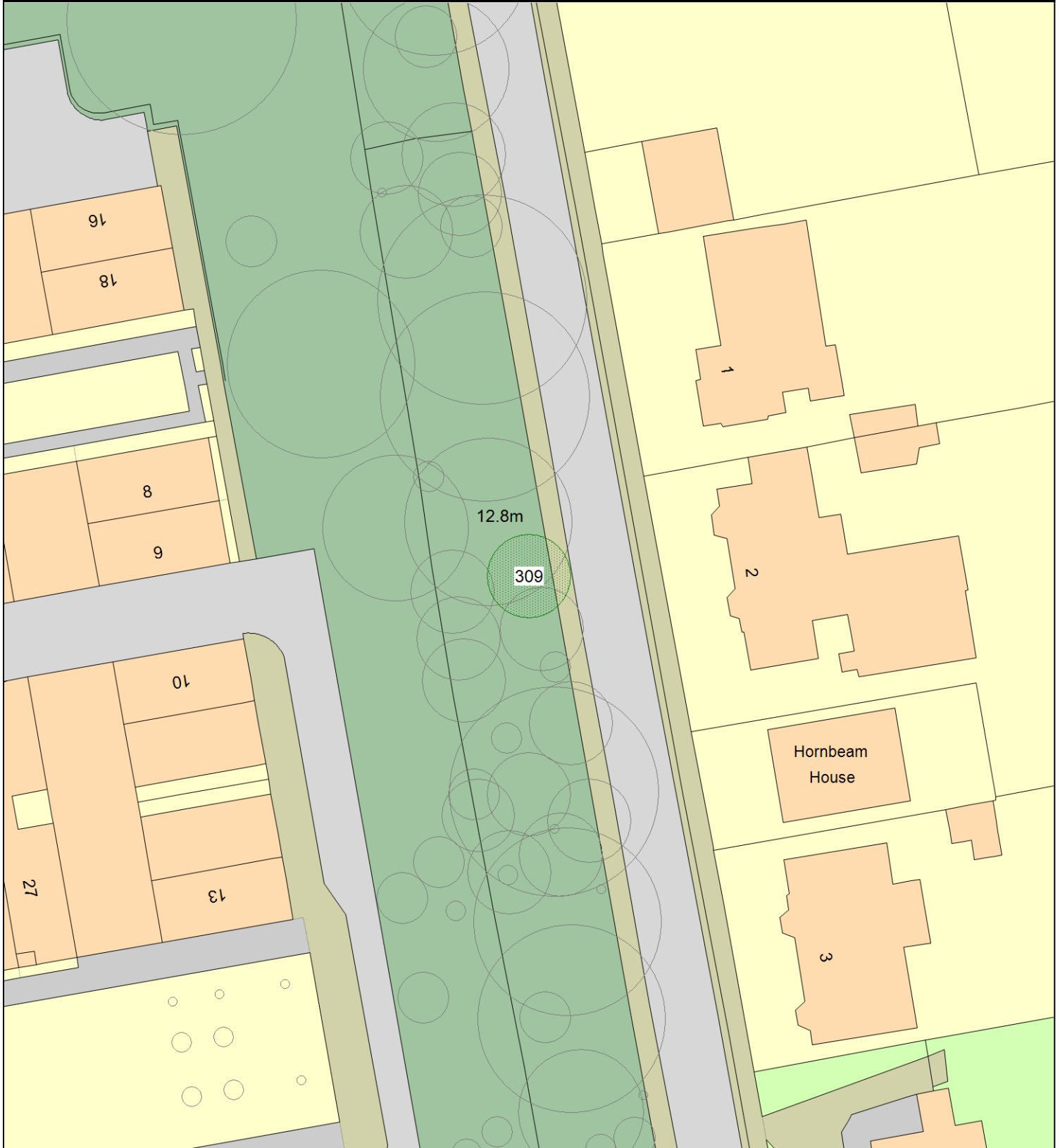
Issued by:

Kenny McGegeor

ARBORICULTURAL WORKS ORDER

Item Ref: 02580

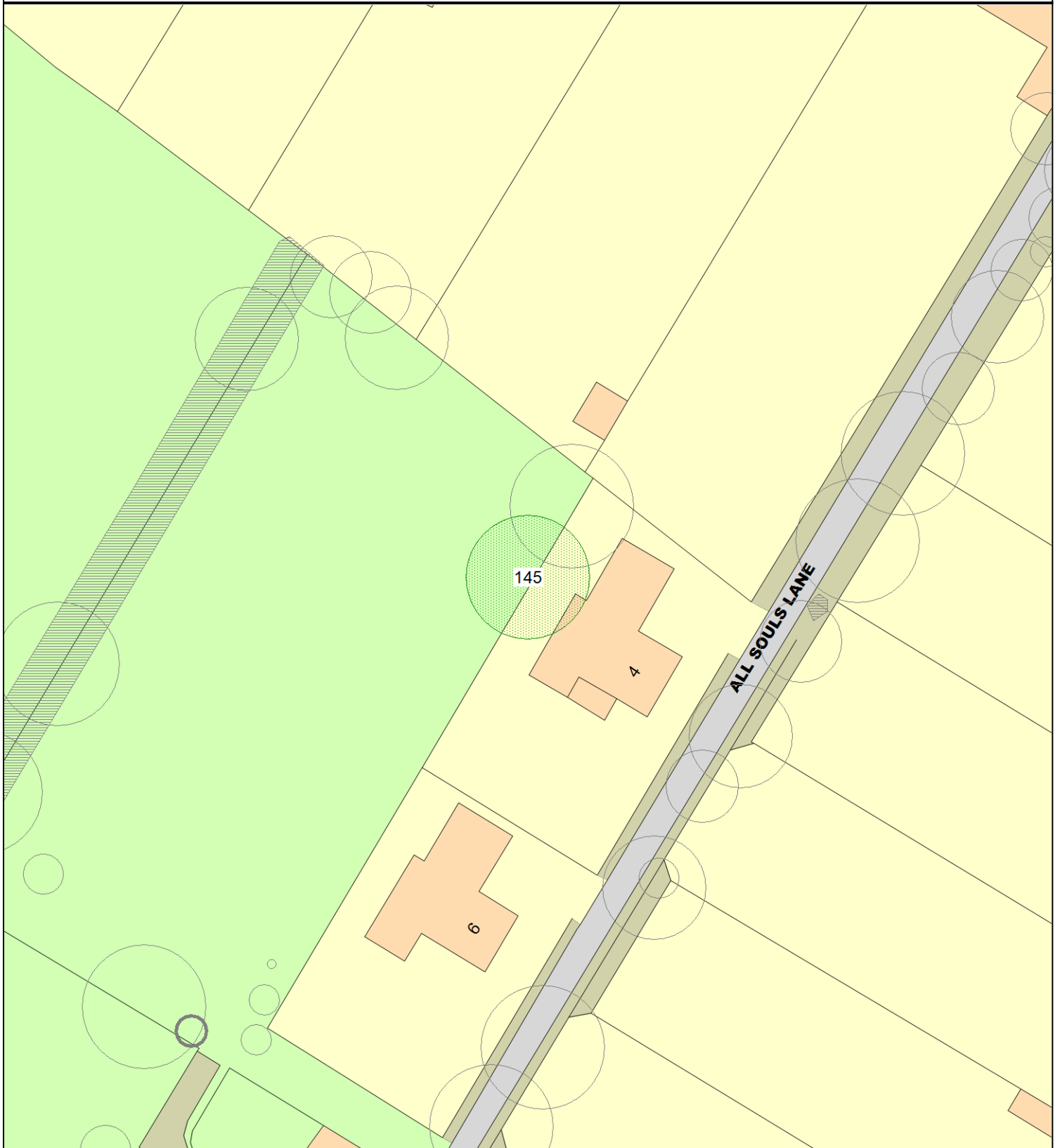
Accordia (ACCGS)



ARBORICULTURAL WORKS ORDER

Item Ref: 02580

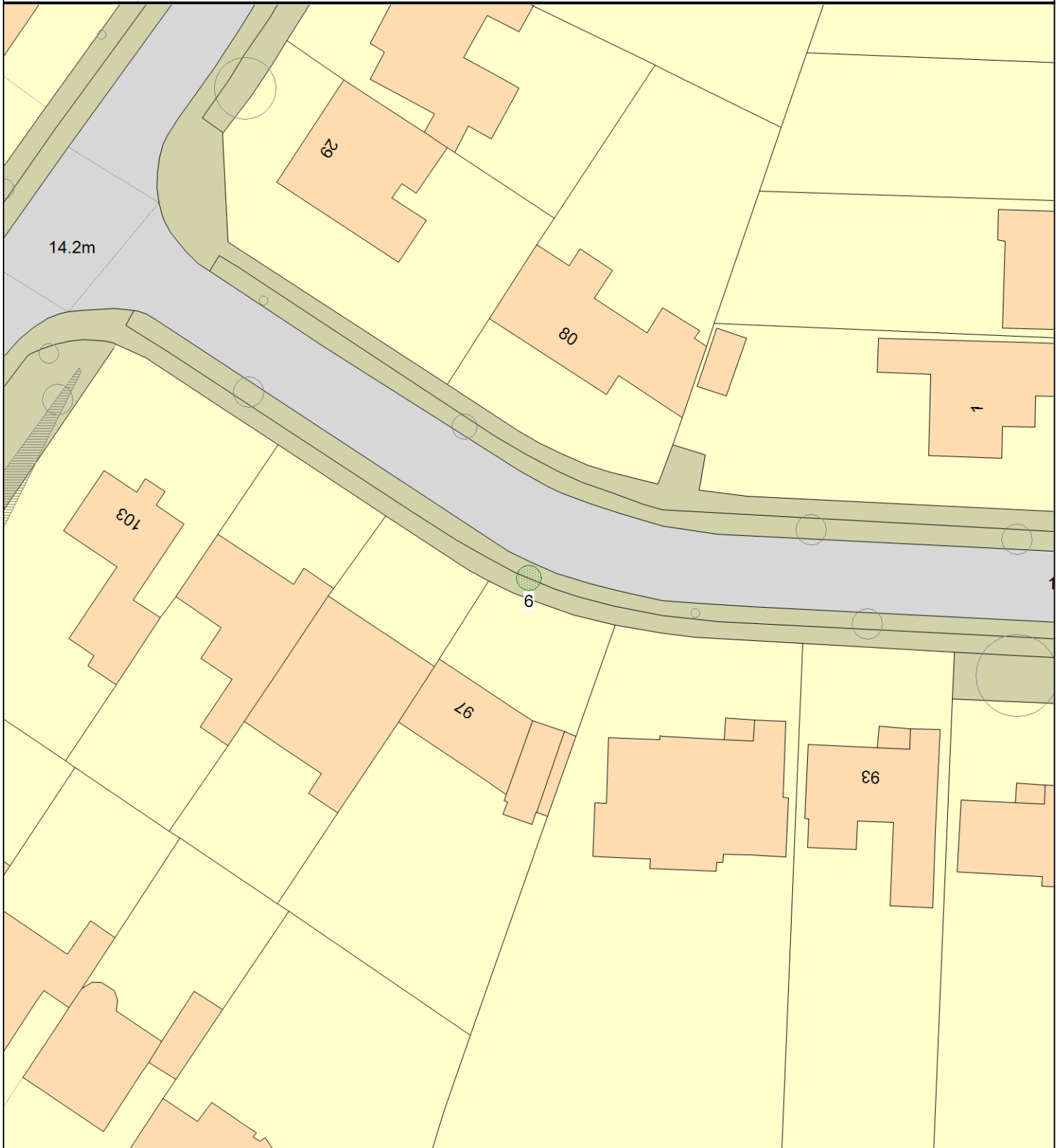
Ascension Burial Ground (ASCENB), Castle



ARBORICULTURAL WORKS ORDER

Item Ref: 02580

Beaumont Road (BEAUMR), Queen Ediths



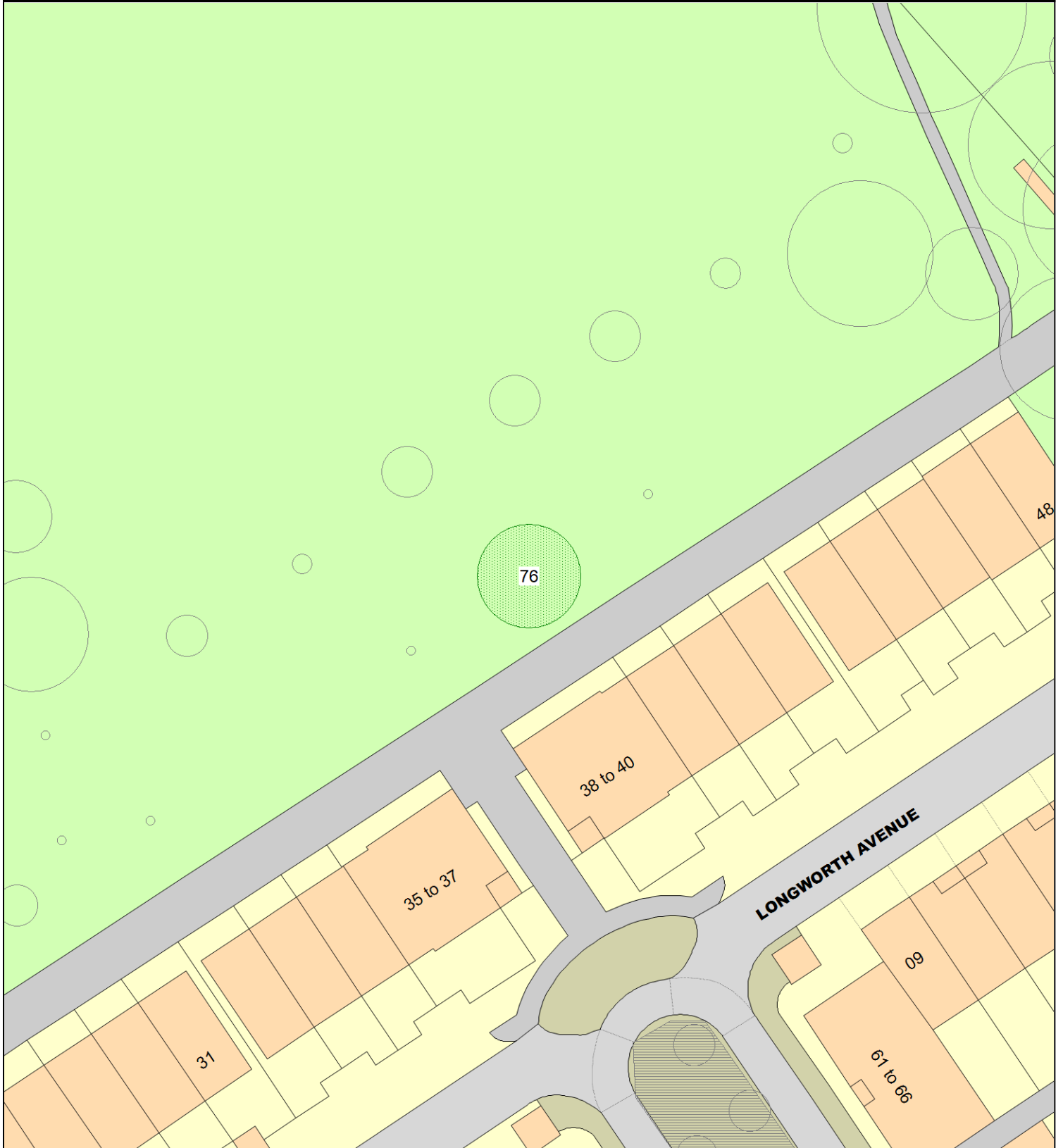
Brothers Place (BROTHP), Coleridge



ARBORICULTURAL WORKS ORDER

Item Ref: 02580

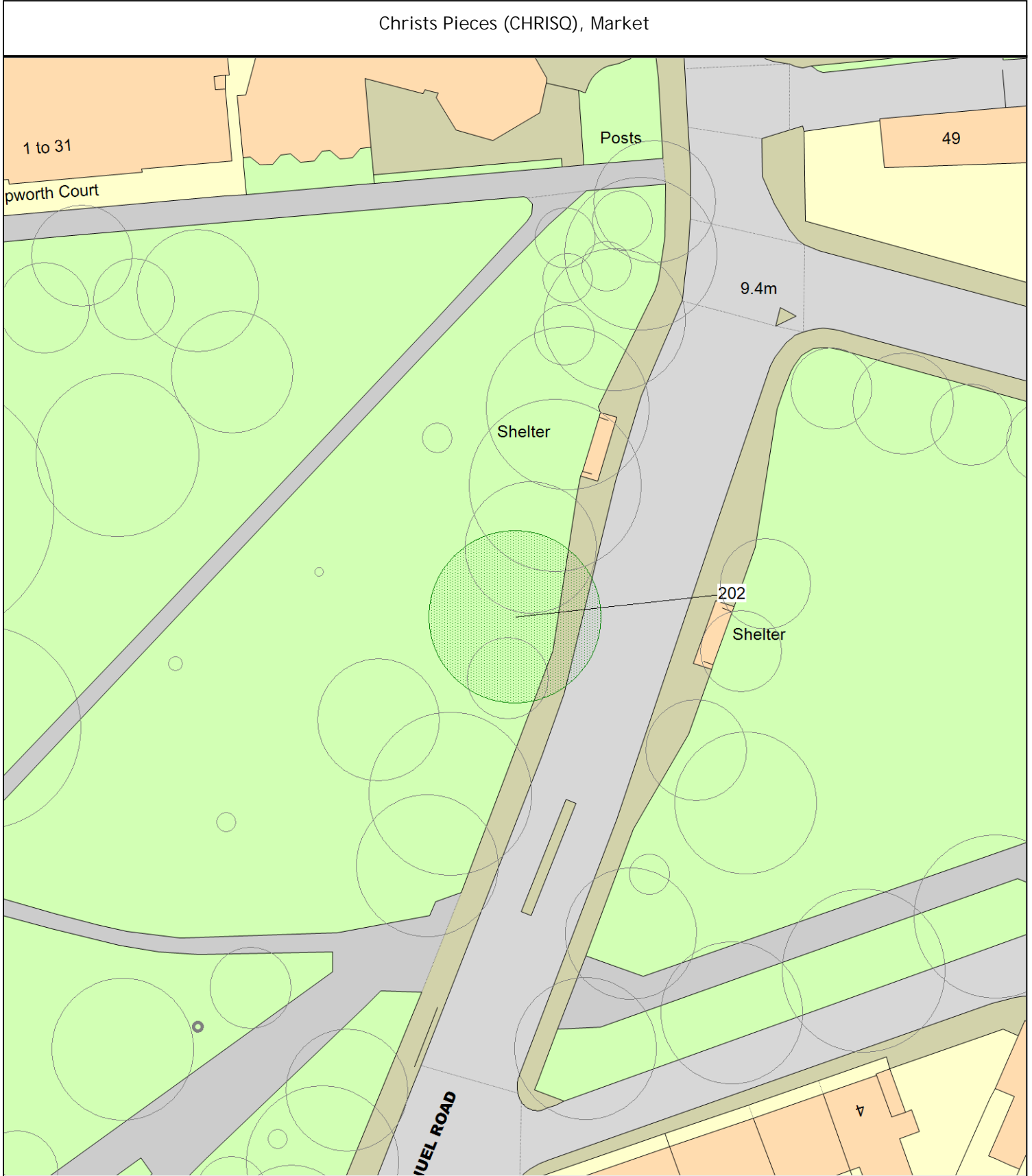
Chesterton Recreation Ground (CHESTW), E



ARBORICULTURAL WORKS ORDER

Item Ref: 02580

Christs Pieces (CHRISQ), Market

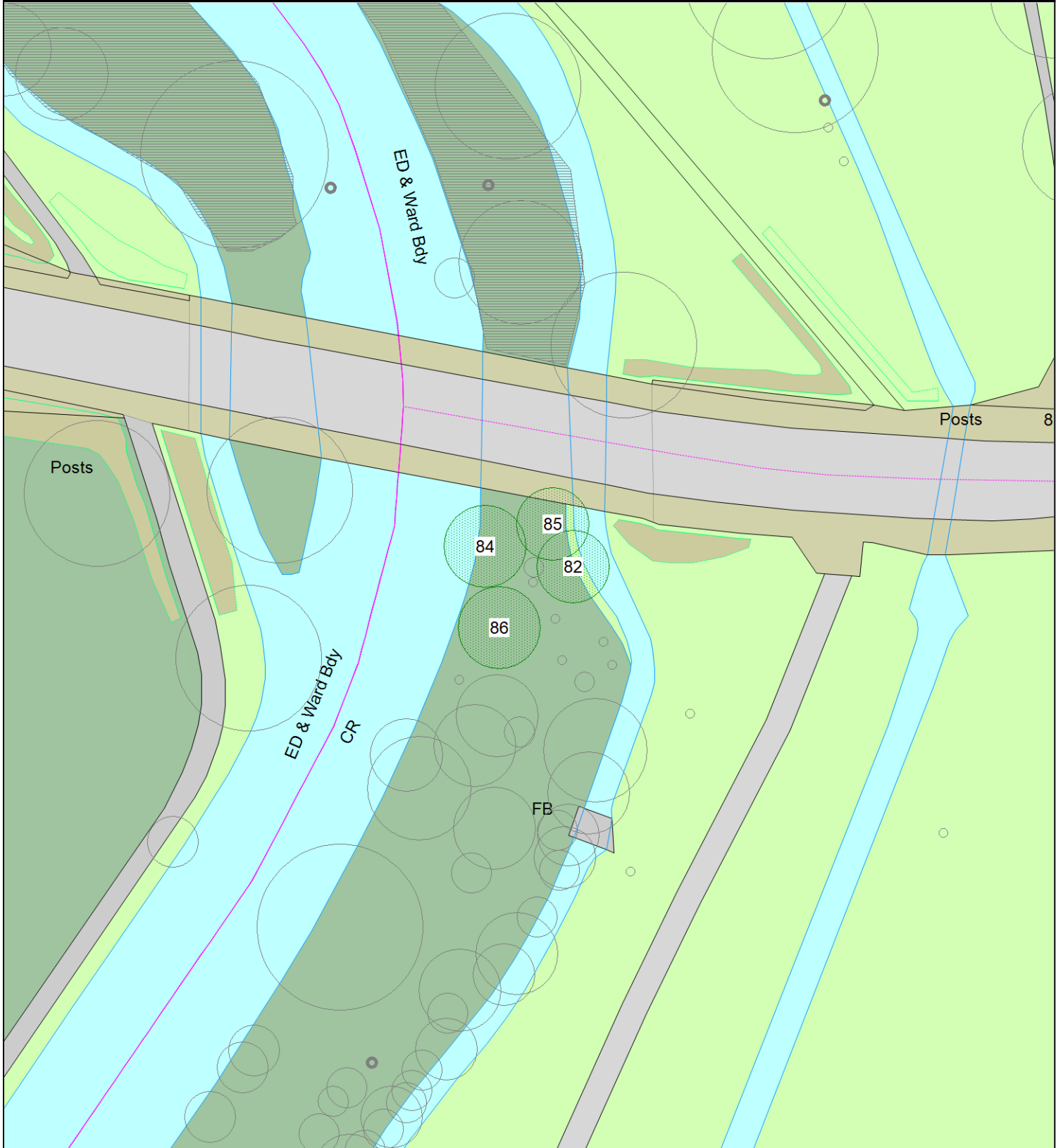


This map is reproduced from Ordnance Survey material with the permission of Her Majesty's Stationery Office (c) Crown copyright. Unauthorised reproduction infringes Crown copyright and may lead to prosecution or civil proceedings." Cambridge City Council (Licence No. 100019730) 2006.

ARBORICULTURAL WORKS ORDER

Item Ref: 02580

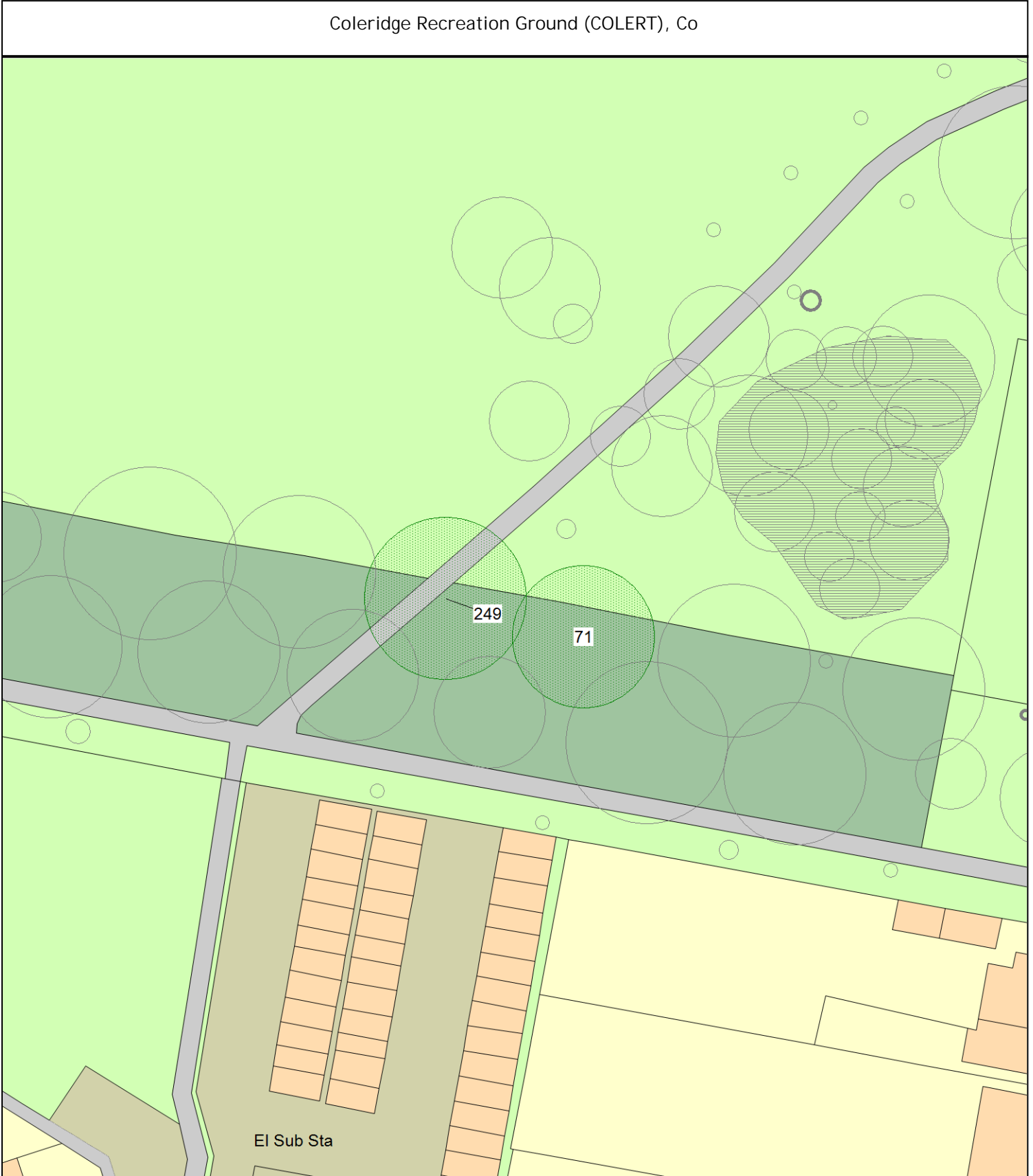
Coe Fen South (COEFS), Market



ARBORICULTURAL WORKS ORDER

Item Ref: 02580

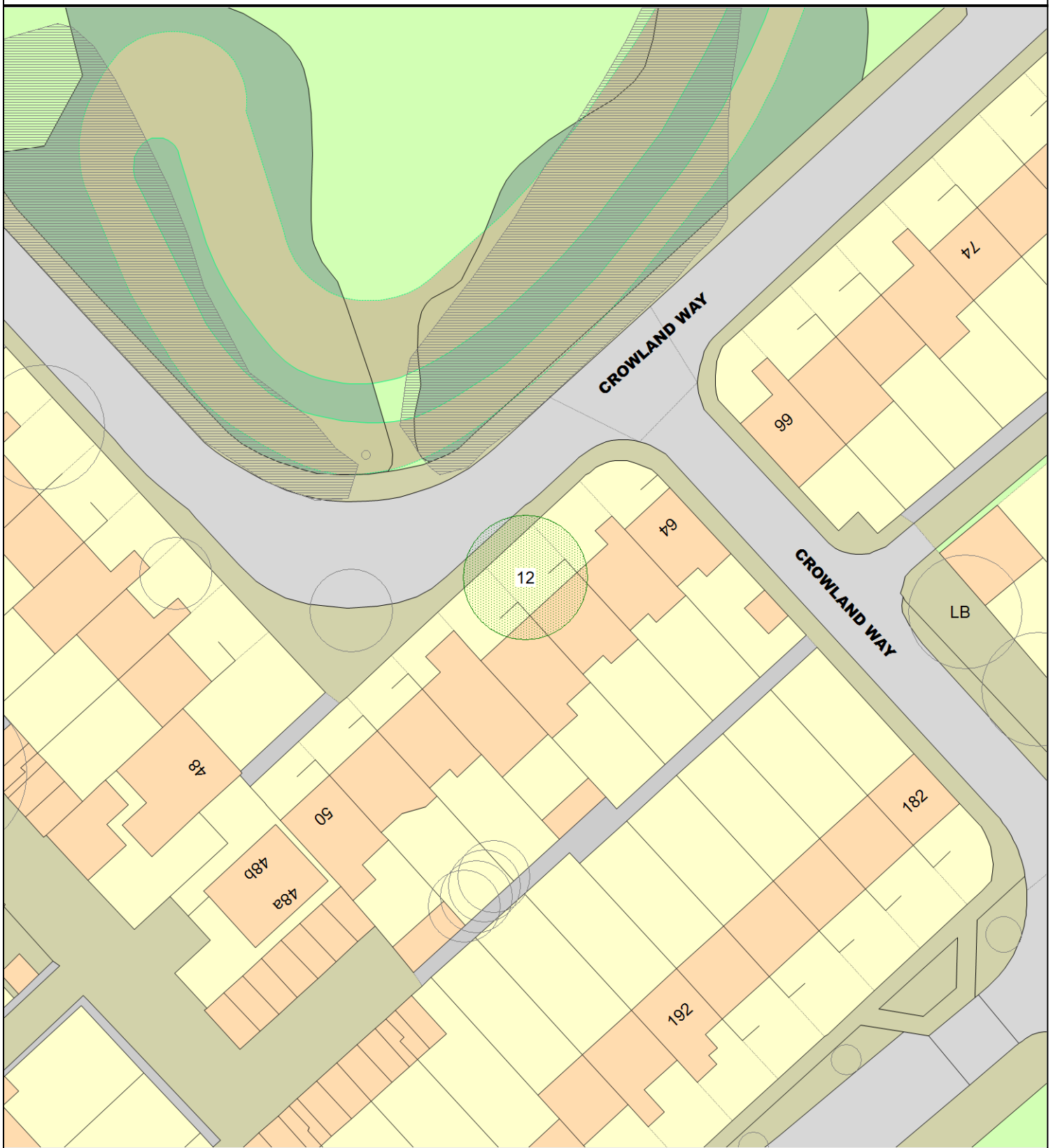
Coleridge Recreation Ground (COLERT), Co



ARBORICULTURAL WORKS ORDER

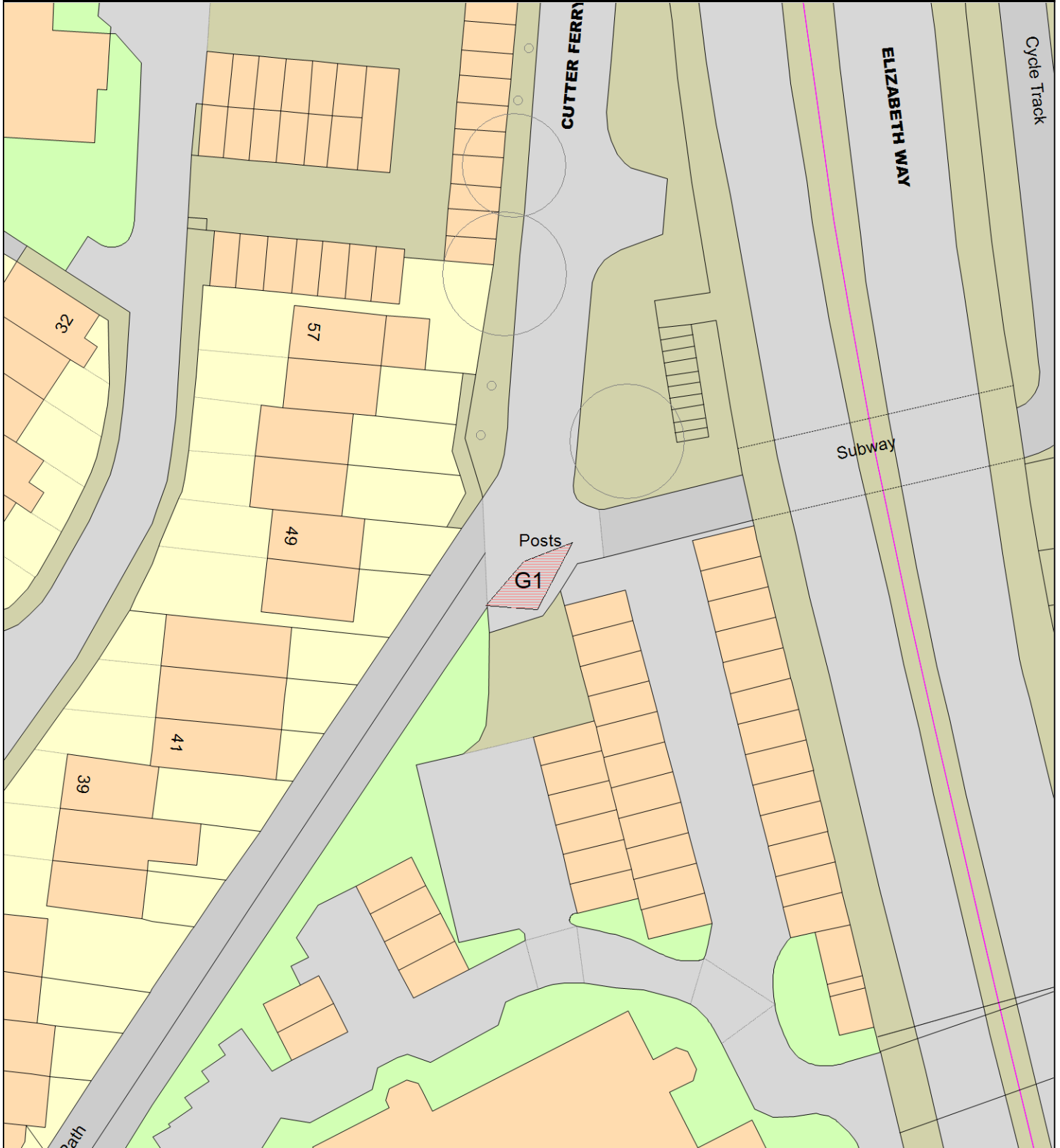
Item Ref: 02580

Crowland Way (CROWLW), Kings Hedges



This map is reproduced from Ordnance Survey material with the permission of Her Majesty's Stationery Office (c) Crown copyright. Unauthorised reproduction infringes Crown copyright and may lead to prosecution or civil proceedings." Cambridge City Council (Licence No. 100019730) 2006.

Cutter Ferry Close (CUTTEF), West Cheste



ARBORICULTURAL WORKS ORDER

Item Ref: 02580

East Road Flats (EASTRO), Petersfield



This map is reproduced from Ordnance Survey material with the permission of Her Majesty's Stationery Office (c) Crown copyright. Unauthorised reproduction infringes Crown copyright and may lead to prosecution or civil proceedings." Cambridge City Council (Licence No. 100019730) 2006.

ARBORICULTURAL WORKS ORDER

Item Ref: 02580

Edgecombe (EDGECO), Kings Hedges

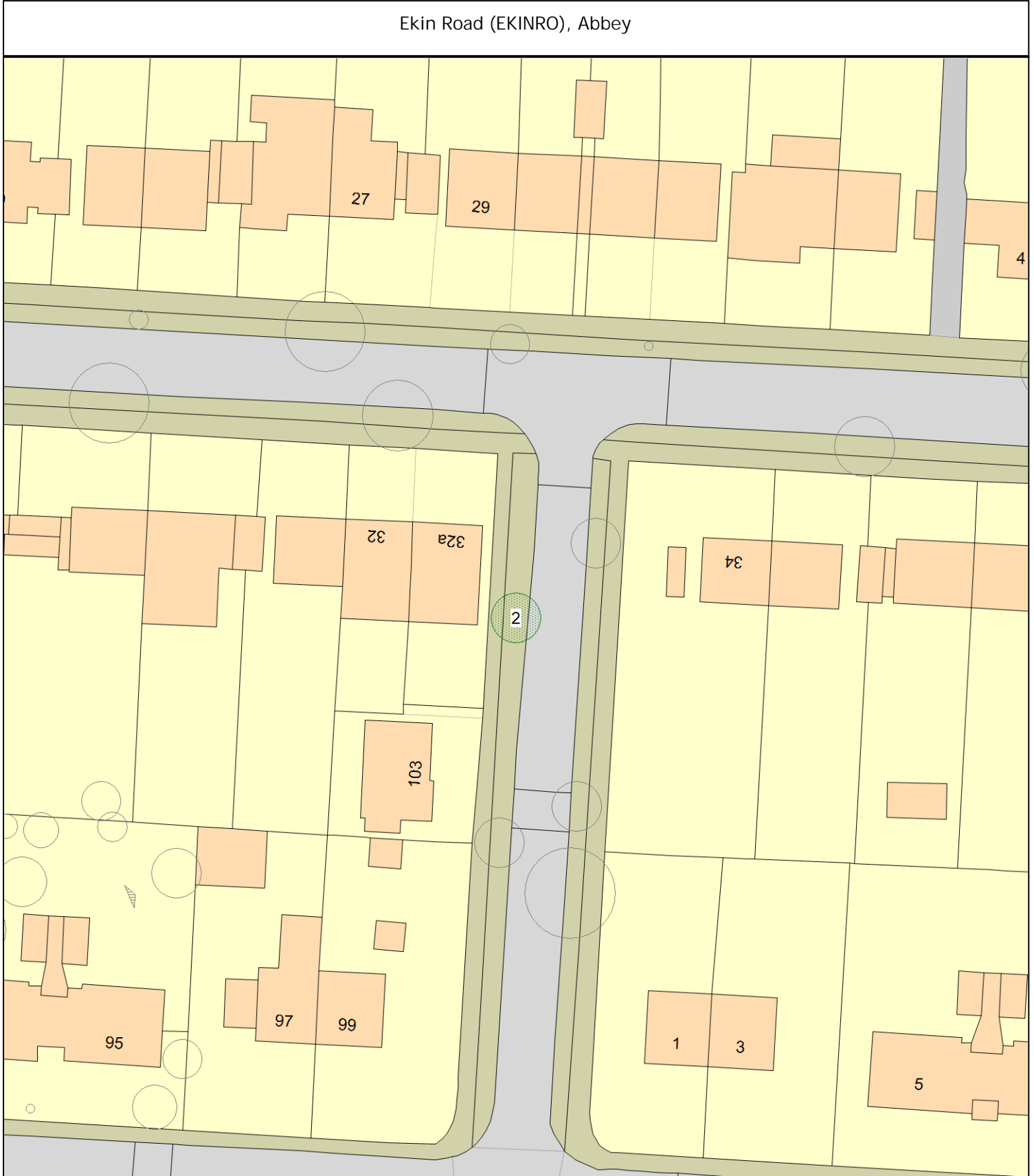


This map is reproduced from Ordnance Survey material with the permission of Her Majesty's Stationery Office (c) Crown copyright. Unauthorised reproduction infringes Crown copyright and may lead to prosecution or civil proceedings." Cambridge City Council (Licence No. 100019730) 2006.

ARBORICULTURAL WORKS ORDER

Item Ref: 02580

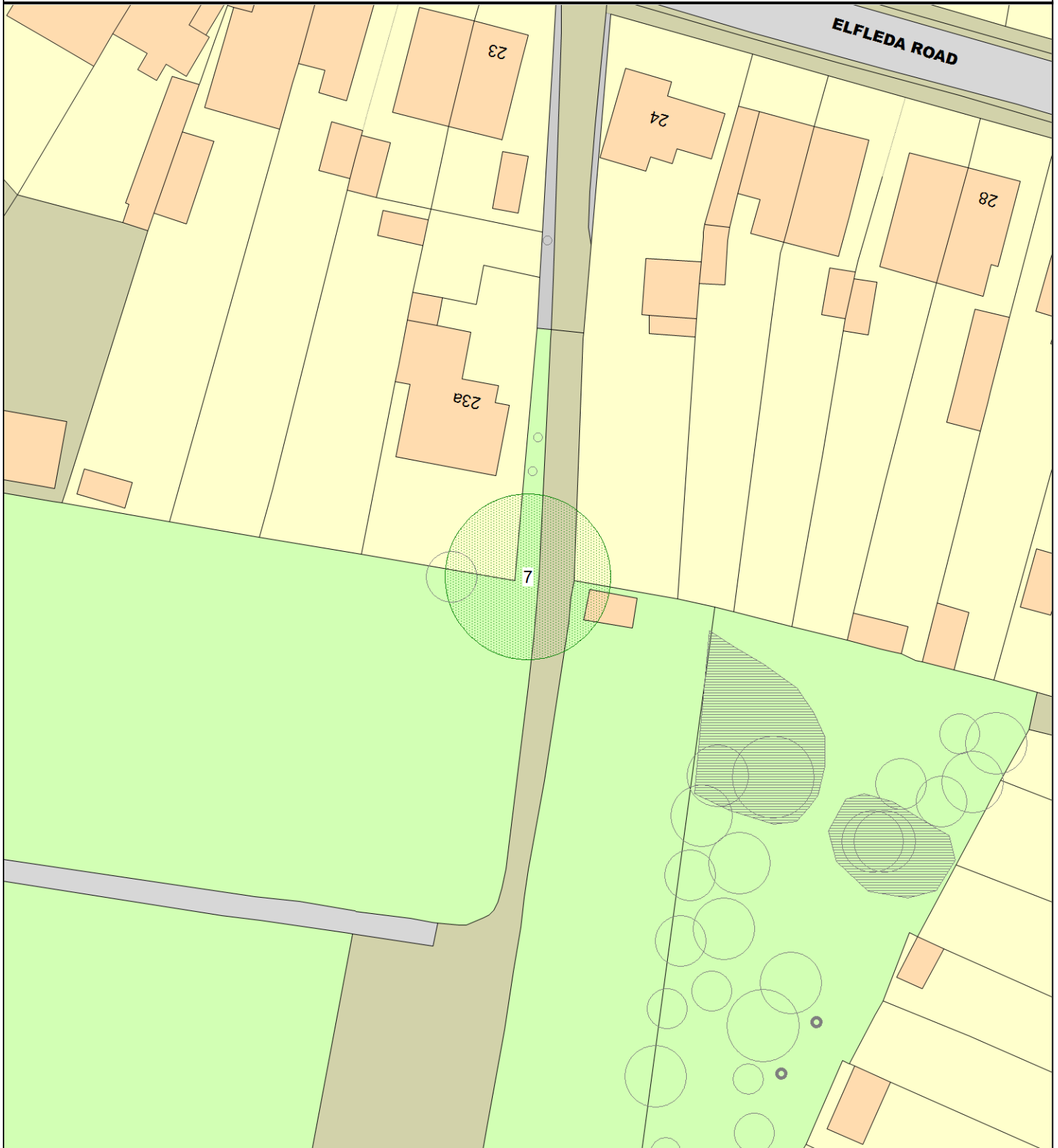
Ekin Road (EKINRO), Abbey



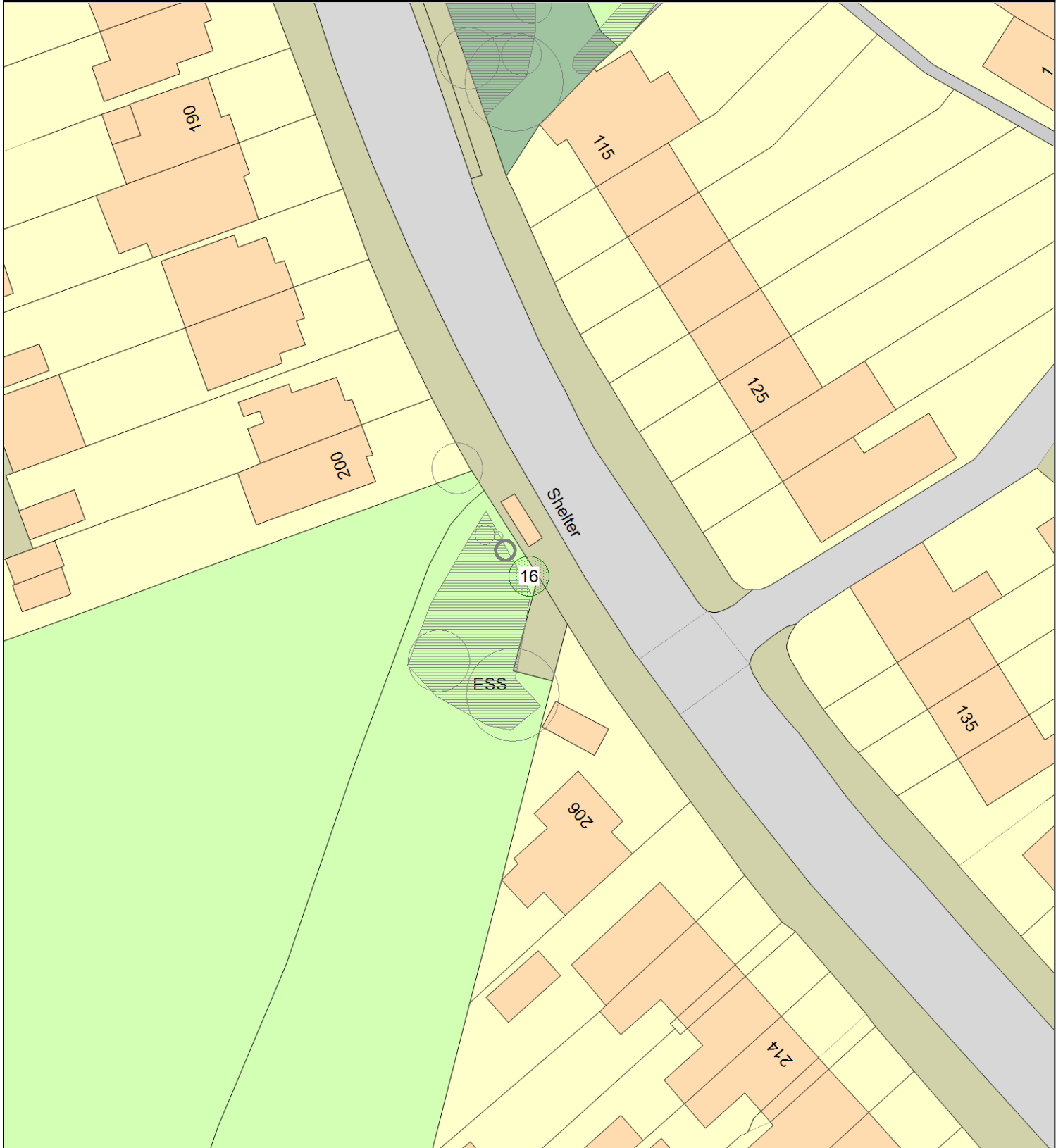
ARBORICULTURAL WORKS ORDER

Item Ref: 02580

Elfleda Road Allotments (ELFLES), Abbey



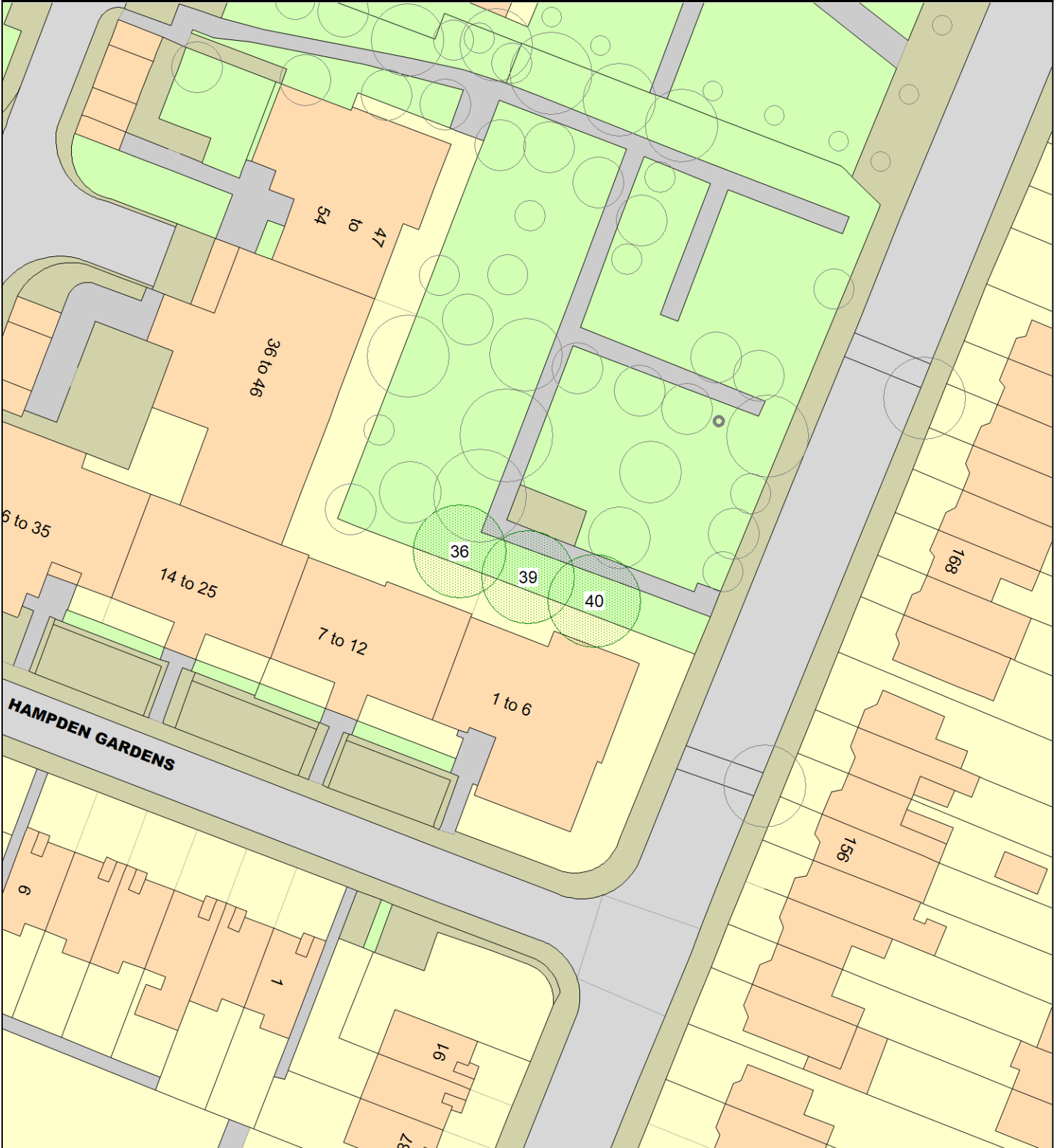
Fairfax Road Allotments (FAIALT), Romsey



ARBORICULTURAL WORKS ORDER

Item Ref: 02580

Hampden Gardens (HAMPDG), Romsey



Harvest Way (HARVEW), Abbey



ARBORICULTURAL WORKS ORDER

Item Ref: 02580

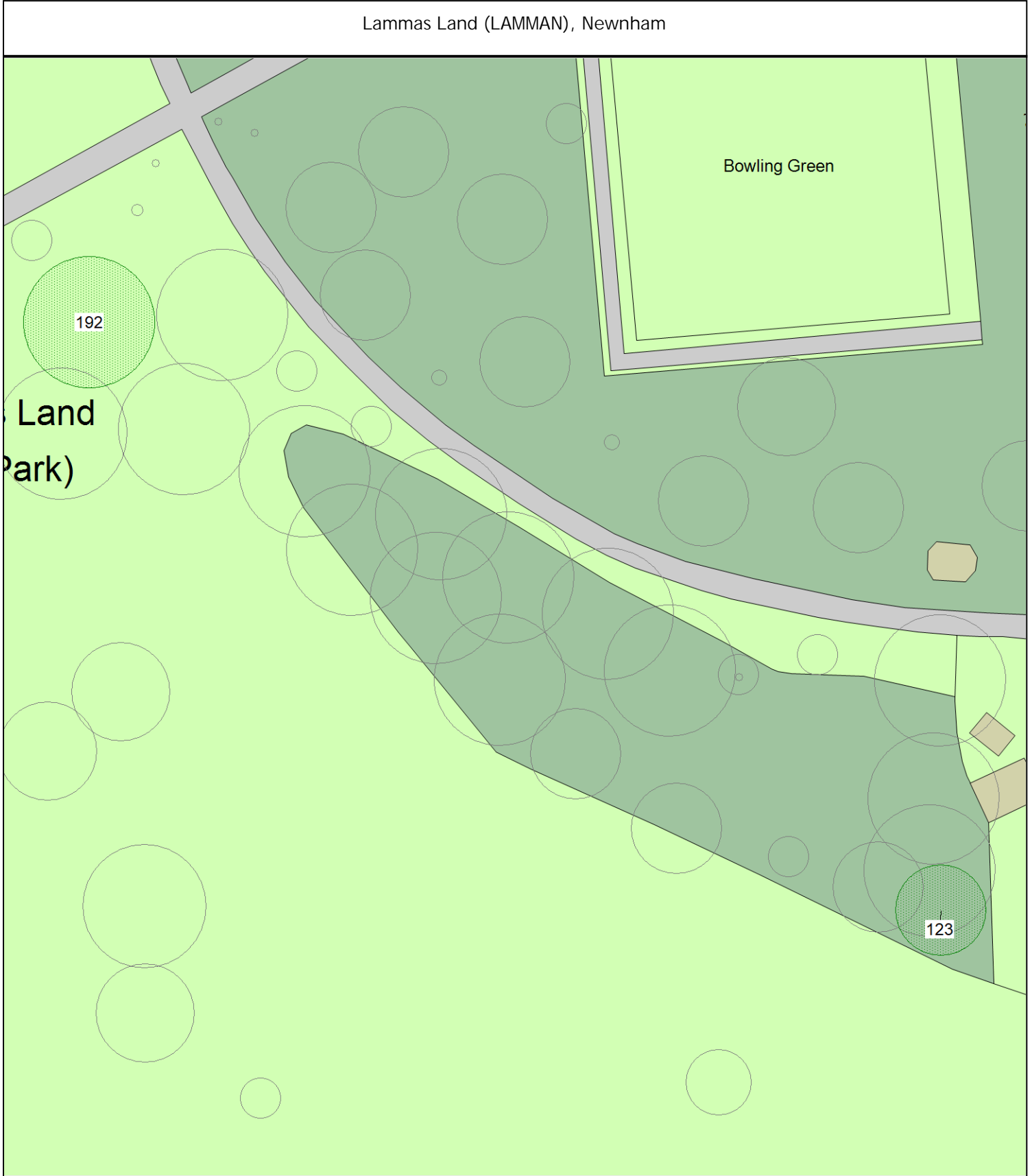
Hopkins Close (HOPKIC), Kings Hedges



ARBORICULTURAL WORKS ORDER

Item Ref: 02580

Lammas Land (LAMMAN), Newnham

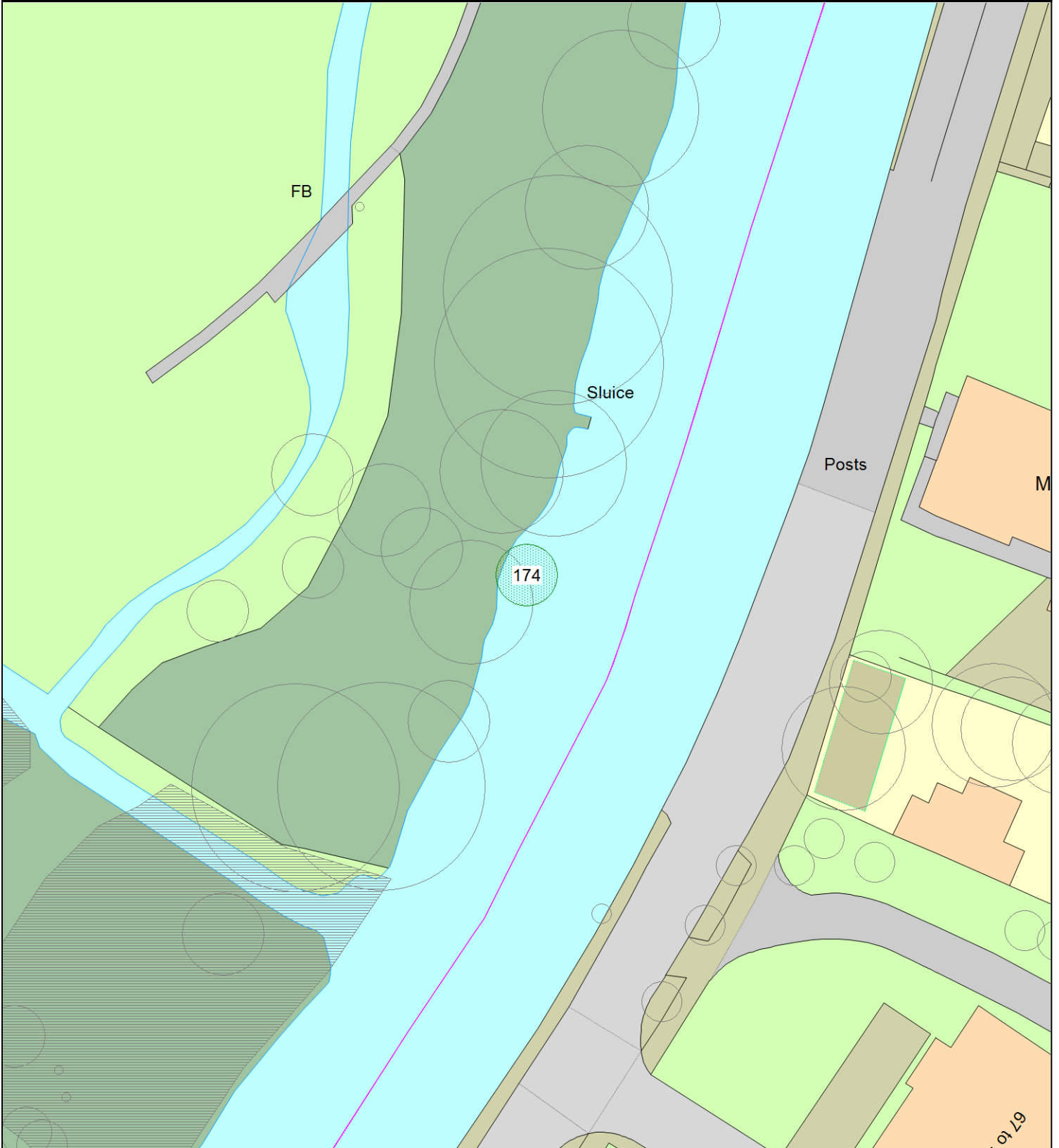


This map is reproduced from Ordnance Survey material with the permission of Her Majesty's Stationery Office (c) Crown copyright. Unauthorised reproduction infringes Crown copyright and may lead to prosecution or civil proceedings." Cambridge City Council (Licence No. 100019730) 2006.

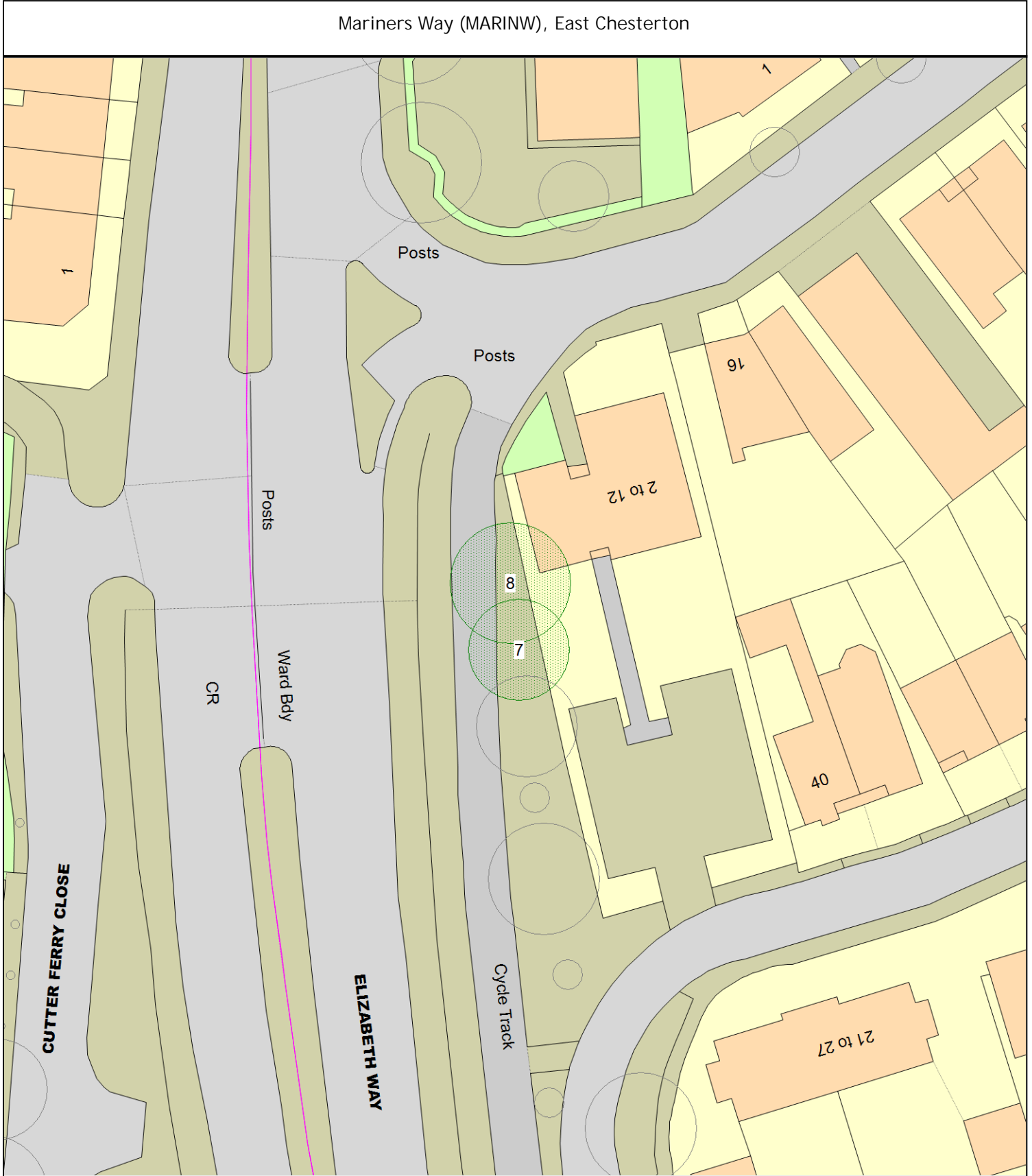
ARBORICULTURAL WORKS ORDER

Item Ref: 02580

Logans Way (LOGANW), East Chesterton



Mariners Way (MARINW), East Chesterton

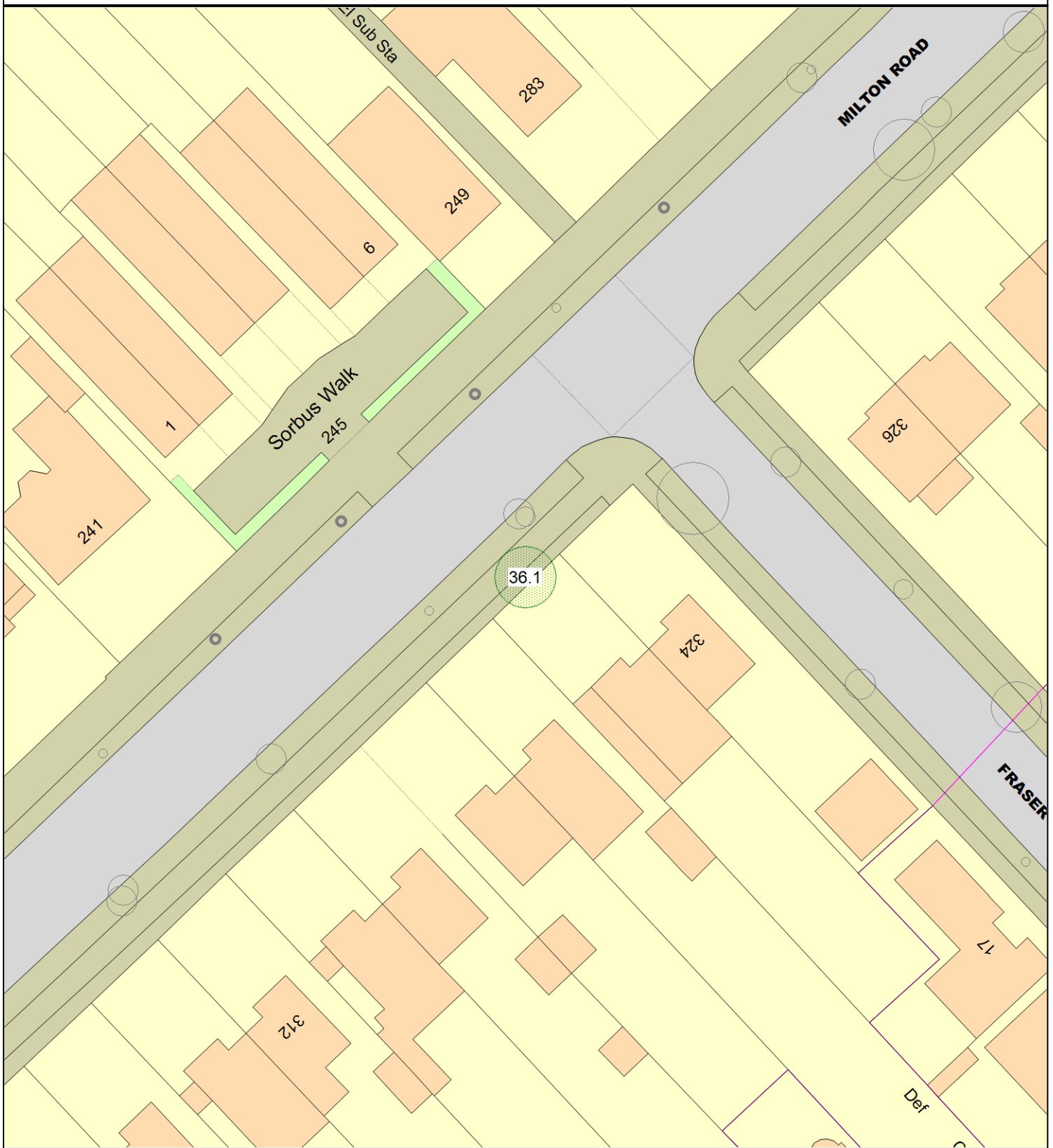


This map is reproduced from Ordnance Survey material with the permission of Her Majesty's Stationery Office (c) Crown copyright. Unauthorised reproduction infringes Crown copyright and may lead to prosecution or civil proceedings." Cambridge City Council (Licence No. 100019730) 2006.

ARBORICULTURAL WORKS ORDER

Item Ref: 02580

Milton Road (MILTOS), Kings Hedges



This map is reproduced from Ordnance Survey material with the permission of Her Majesty's Stationery Office (c) Crown copyright. Unauthorised reproduction infringes Crown copyright and may lead to prosecution or civil proceedings." Cambridge City Council (Licence No. 100019730) 2006.

ARBORICULTURAL WORKS ORDER

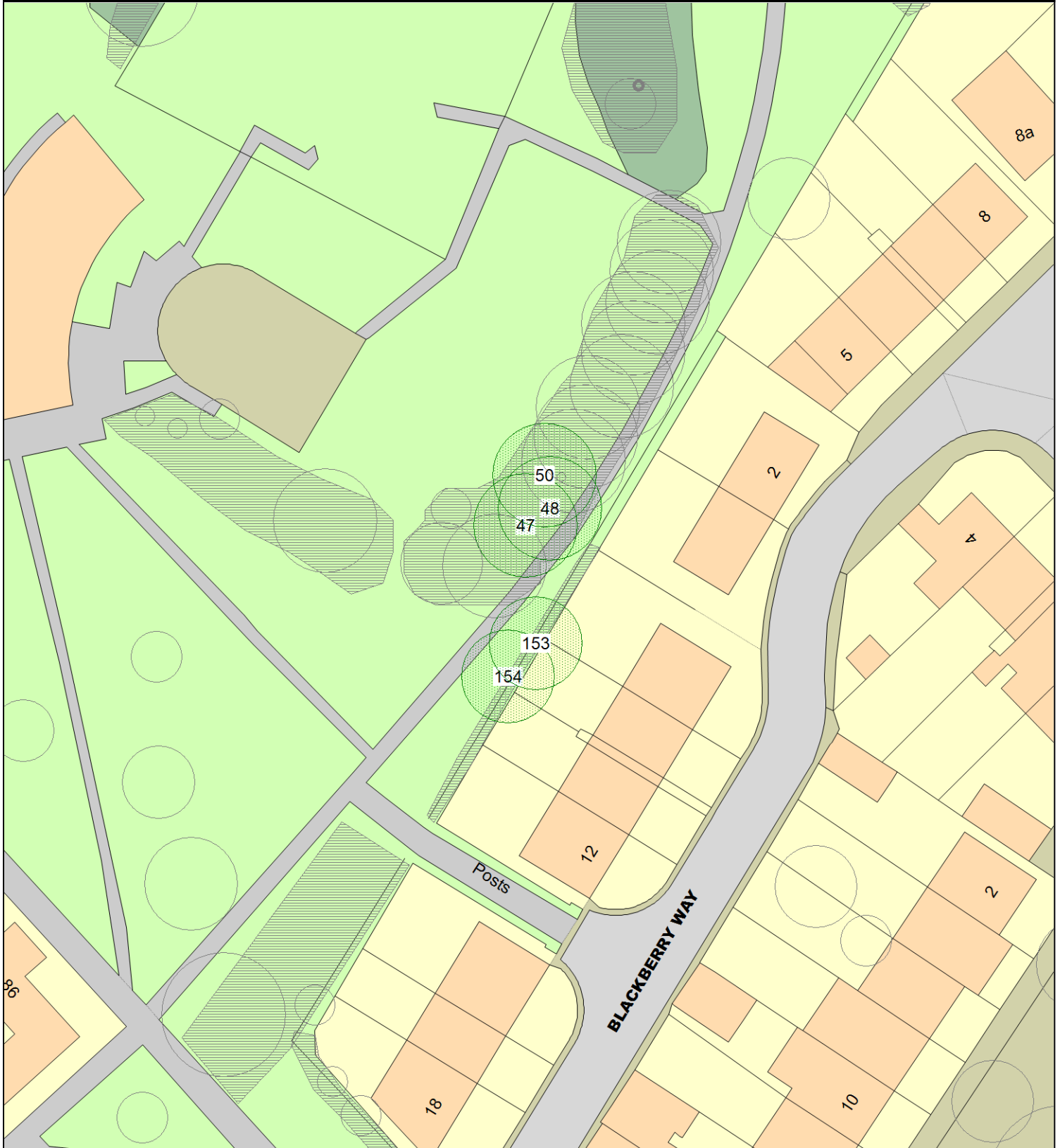
Item Ref: 02580

Monkswell (MONKSW), Trumpington



This map is reproduced from Ordnance Survey material with the permission of Her Majesty's Stationery Office (c) Crown copyright. Unauthorised reproduction infringes Crown copyright and may lead to prosecution or civil proceedings." Cambridge City Council (Licence No. 100019730) 2006.

Nuns Way Recreation Ground (NUNSWC), Kin



This map is reproduced from Ordnance Survey material with the permission of Her Majesty's Stationery Office (c) Crown copyright. Unauthorised reproduction infringes Crown copyright and may lead to prosecution or civil proceedings." Cambridge City Council (Licence No. 100019730) 2006.

Romsey Recreation Ground (ROMSES), Romse

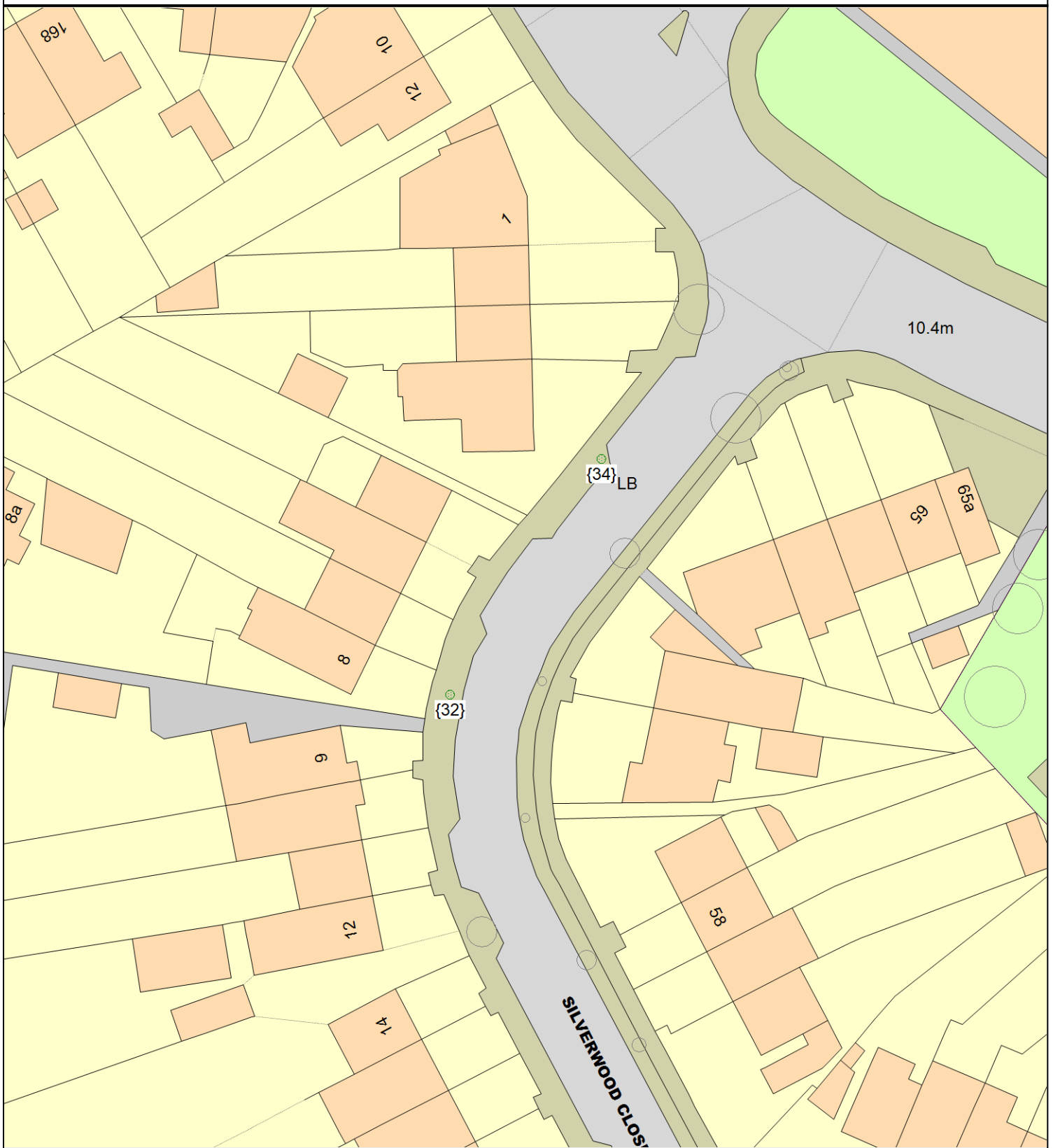


This map is reproduced from Ordnance Survey material with the permission of Her Majesty's Stationery Office (c) Crown copyright. Unauthorised reproduction infringes Crown copyright and may lead to prosecution or civil proceedings." Cambridge City Council (Licence No. 100019730) 2006.

ARBORICULTURAL WORKS ORDER

Item Ref: 02580

Silverwood Close (SILVEC), Abbey

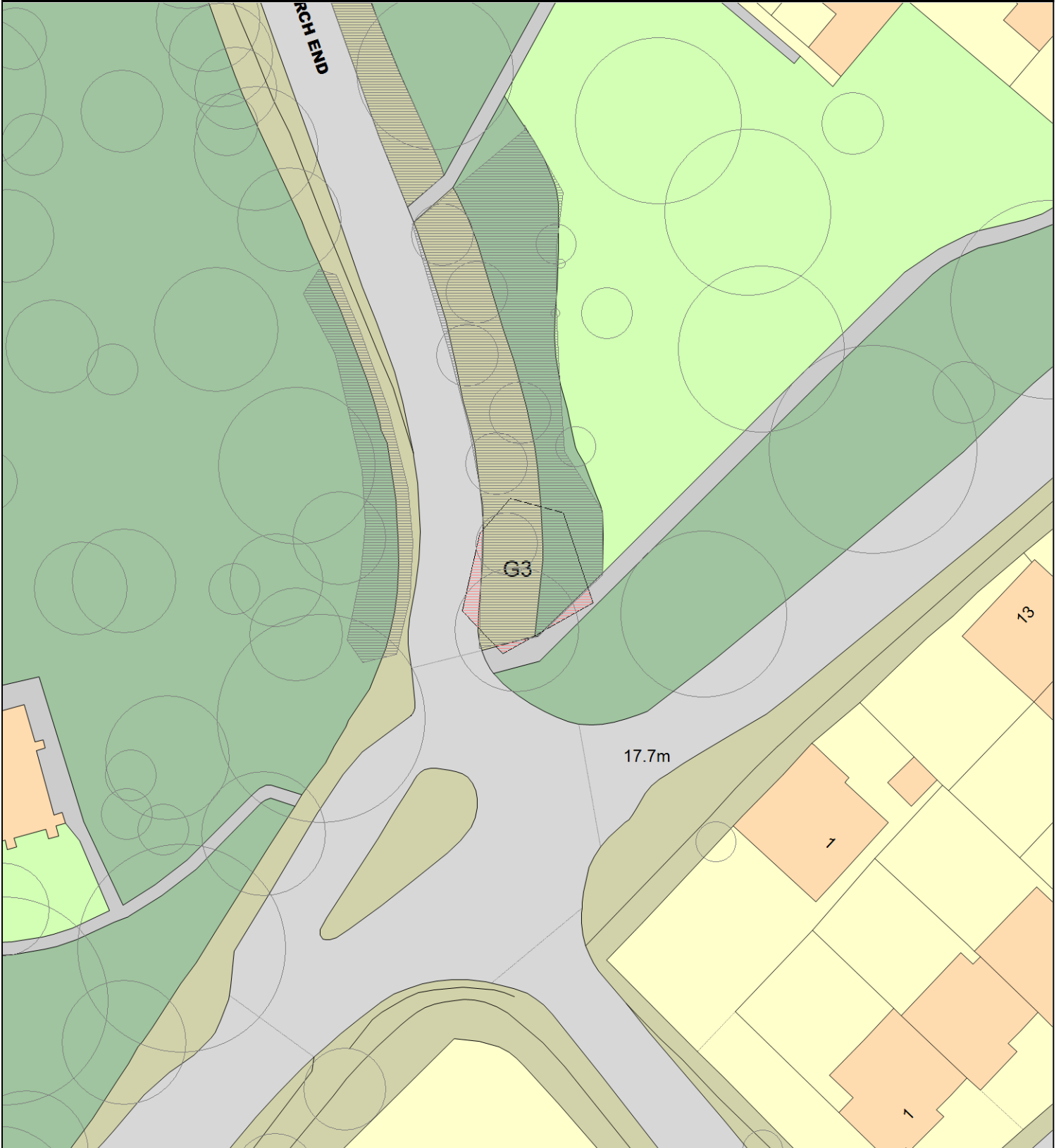


This map is reproduced from Ordnance Survey material with the permission of Her Majesty's Stationery Office (c) Crown copyright. Unauthorised reproduction infringes Crown copyright and may lead to prosecution or civil proceedings." Cambridge City Council (Licence No. 100019730) 2006.

ARBORICULTURAL WORKS ORDER

Item Ref: 02580

St Andrew's Church Cherry Hinton (STCCH)



ARBORICULTURAL WORKS ORDER

Item Ref: 02580

St Matthews Gardens (STMATW), Abbey



This map is reproduced from Ordnance Survey material with the permission of Her Majesty's Stationery Office (c) Crown copyright. Unauthorised reproduction infringes Crown copyright and may lead to prosecution or civil proceedings." Cambridge City Council (Licence No. 100019730) 2006.

Teversham Drift (TEVERE), Cherry Hinton

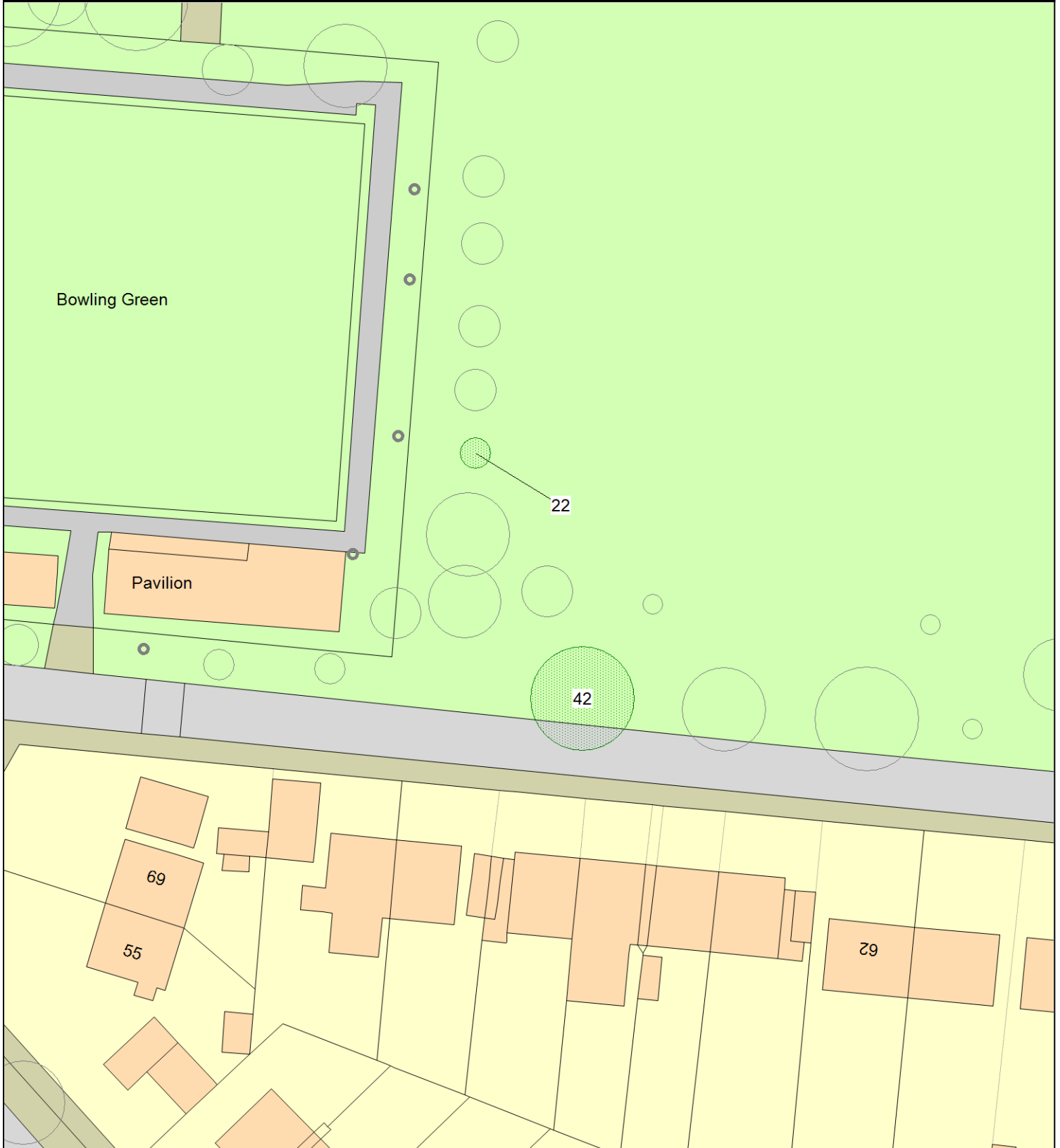


This map is reproduced from Ordnance Survey material with the permission of Her Majesty's Stationery Office (c) Crown copyright. Unauthorised reproduction infringes Crown copyright and may lead to prosecution or civil proceedings." Cambridge City Council (Licence No. 100019730) 2006.

ARBORICULTURAL WORKS ORDER

Item Ref: 02580

Trumpington Recreation Ground (TRUMPV),



ARBORICULTURAL WORKS ORDER

Item Ref: 02580

Walpole Road (WALPOR), Cherry Hinton

