

PLANNED TREE MAINTENANCE

Tree Works Notification		Created By:	
Public Scrutiny		Date:	
Tree Works reference number and schedule title			
Wards included within planned works:			
Abbey		East Chesterton	Queen Ediths
Arbury		Kings Hedges	Romsey
Castle		Market	Trumpington
Cherry Hinton		Newnham	West Chesterton
Coleridge		Petersfield	
Within following Council service areas:			
Highways		Housing	Parks
Size of schedule – based on number of trees included within:			
Small (< 10 trees)		Medium (11 - 50 trees)	Large (> 50 trees)
Brief description of the works			

Tree Works Notification

For tree works submitted under a 'Tree Works Notification' I refer you to Policy GM3 of the Cambridge City Council Citywide Tree Strategy 2016-2026 Part 2:

"All planned tree works will be published on the Council website and through site notices for the community to access at least 20 working days before implementation. The council sees this as an important tool for communicating to the local community about tree work planned for their area and the reasons why the works are necessary." <https://www.cambridge.gov.uk/tree-strategy>

The notification period will run for 20 days from the date of publication of the schedule.

The majority of the works contained within these schedules consists of minor pruning to address health and safety issues, or more significant works to remove trees that are obviously dead, dying or diseased, or replacement planting for trees that have been removed.

A brief outline of the planned works can be found in the table shown above however; full details of the planned works can be found within the attached schedules and maps.

Please note: where trees are due to be felled, these are marked on site with green tape.

Public Scrutiny

For tree works submitted for 'Public Scrutiny' A brief outline of the planned works which we wish to be publicly scrutinised can be found within the attached schedules and maps which will be available for ten working days following the date of publication.

The planned works could involve either removing healthy trees over 75mm in diameter as measured at 1.5m above ground level and/or any tree work or batch of works that will have a significant impact on the landscape character of an area as assessed by an arboricultural officer. This will include crown reductions of over 30% in branch length on trees that have not previously been reduced.

The table above provides details of the works which are open for public scrutiny, please note that some tree works schedules may contain other works in other service areas than those open to this level of scrutiny. The following details only relate to the significant works considered for scrutiny. Please note: where trees are

due to be felled, these are clearly marked on site with green tape.

I refer you to Policy GM5 of the Cambridge City Council [Citywide Tree Strategy 2016-2026 Part 2](#):

“When considering tree works on City Council land, the Council will invite resident and stakeholder comment regarding the following kinds of work:

- a) Any tree work which will have a significant impact on the character of an area.*
- b) Felling healthy trees of over 75mm diameter”*

If you wish to make a comment about any of the works proposed, please submit them via this link: [Comment on a tree work schedule](#). All unresolved objections to tree work subject to public scrutiny will be determined by the relevant Executive Councillor.

Location:

TMP Coleridge Additions

Site type:

Order no/ref:
Contract/Client Ref:
Item created: 04 February 2026

Priority of works:
Start on/after:
Complete by:

Tree/Item code	Species/Work required	Rate	Quantity	Cost
----------------	-----------------------	------	----------	------

Ashbury Close (ASHBUD), Coleridge

Sgl/2 (189804)	Apple (Cut-leaf Crab) (Malus toringoides) o/s 1/2 (///remedy.heats.lions)			
CL2.5	Crown lift to 2.5m		1 tree	
CRB	C/R - to clear building by - reduce by 2-2.5m on building side.		1 tree	0.00

Birdwood Road (BIRDWR), Coleridge

Sgl/27 (180472)	Birch (Silver) (Betula pendula) o/s 42 (///stages.action.guitar)			
CLT	C/L - to - remove 5 lowest branches on road side. Remove lowest branch on house side.		1 tree	0.00

Sgl/29 (180480)	Birch (Silver) (Betula pendula) o/s 59 (///trunk.shirts.knots)			
CLY	Crown lift by - remove two lowest branches over road side and two over driveway.		1 tree	

Sgl/50 (180564)	Birch (Downy) (Betula pubescens) o/s 107-109 (///salon.avoid.after)			
RST	Rem - stump		1 tree	0.00

Chalmers Road (CHALMR), Coleridge

Sgl/11 (181440)	Prunus (Unspecified) (Prunus species) os 41 39 (///host.fight.slim)			
BRANC	Reduce specified branch by - remove vehicle damaged limb into main stem.		1 tree	

Cherry Hinton Road (CHERRI), Cherry Hinton

Sgl/80 (141288)	Prunus (Flowering Cherry) (Prunus 'Umineko') (///zooms.gallons.move)			
RPC	Rem - epicormics		1 tree	0.00

Tree/Item code	Species/Work required	Rate	Quantity	Cost
Coniston Road (CONISR), Coleridge				
Sgl/2 (181820)	Privet (Japanese) (Ligustrum japonicum) o/s 16/17 (///agreed.clash.longer)			
CLT	C/L - to - lift over pavements to approx 3m		1 tree	0.00
	- lift over road to approx 4m. Prune in any broken ends. Aim to lift to approx vehicle damage height without removing significant branches.			
Sgl/3 (181804)	Privet (Japanese) (Ligustrum japonicum) o/s 3/4 (///ideal.major.holds)			
CLT	C/L - to - lift over pavements to approx 3m		1 tree	0.00
	- lift over road to approx 4m. Prune in any broken ends. Aim to lift to approx vehicle damage height without removing significant branches.			
Sgl/4 (181816)	Privet (Japanese) (Ligustrum japonicum) o/s 14/15Coniston Road (///debit.steps.swing)			
CLT	C/L - to - lift over pavements to approx 3m		1 tree	0.00
	- lift over road to approx 4m. Prune in any broken ends. Aim to lift to approx vehicle damage height without removing significant branches.			
Sgl/5 (181808)	Privet (Japanese) (Ligustrum japonicum) o/s 5/6 (///asleep.plates.best)			
CLT	C/L - to - lift over pavements to approx 3m		1 tree	0.00
	- lift over road to approx 4m. Prune in any broken ends. Aim to lift to approx vehicle damage height without removing significant branches.			
Corrie Road (CORRIR), Coleridge				
Sgl/28 (182126)	Pear (Callery Cv.) (Pyrus calleryana 'Chanticleer') (///client.homes.global)			
FP	Formative prune - leave only the tallest leader		1 tree	
Davy Road (DAVYRO), Coleridge				
Sgl/22 (182756)	Prunus (Bird Cherry) (Prunus padus) island fallen tree (///nurses.scales.grit)			
RFR	Rem - tree for replant - remove tree and stump leaving area suitable to be replanted		1 tree	0.00

Tree/Item code	Species/Work required	Rate	Quantity	Cost
----------------	-----------------------	------	----------	------

Fanshawe Road (FANSHR), Coleridge

Sgl/4 (183208)	Hazel (Turkish) (Corylus columna) o/s 4 (///crowned.plants.corner)			
\$WR	Recommended Works - see Comments - remove all vehicle damaged limbs into mainstem or main side branches		1 tree	
Sgl/5 (183212)	Sorbus (Rowan Cv.) (Sorbus aucuparia Cv.) o/s 3-5 (///dunes.extra.after)			
RFR	Rem - tree for replant		1 tree	0.00

Golding Road (GOLDIR), Coleridge

Sgl/38 (190048)	Thorn (Broad Leaved Cockspur) (Crataegus x prunifolia) See plan (///courier.exam.silver)			
\$WR	Recommended Works - see Comments - remove severed top. leave rootstock and stakes in place.		1 tree	
Sgl/42 (190100)	Indian Bean Tree (Common) (Catalpa bignonioides) o/s 73/75 (///legal.brains.lows)			
CRB	C/R - to clear building by - prune back from 73-75 by 4-5m. Lift low branch in front of 67 to just above gutter height. Prune back from roof of 65 by 4-5m.		1 tree	0.00
Sgl/53 (190272)	Prunus (Unspecified) (Prunus species) s/o 48 Golding Rd (///serve.laying.surely)			
RFR	Rem - tree for replant		1 tree	0.00
Sgl/65 (190204)	Sorbus (Bastard Service Tree) (Sorbus x thuringiaca 'Fastigiata') o/s 14/16 (///wisely.raced.cheat)			
\$WR	Recommended Works - see Comments - Remove vehicle damaged branches		1 tree	
Sgl/74 (190156)	Lime (Small Leaved) (Tilia cordata) r/o 13/17 (///origin.name.client)			
CLY	Crown lift by - remove lowest branch into main stem. lift up to gutter height on building side by removing side branches and epi.		1 tree	

Hobart Road (HOBARR), Coleridge

Sgl/1 (184200)	Sorbus (Whitebeam) (Sorbus aria) o/s 142 (///finds.entertainer.upgrading)			
RFR	Rem - tree for replant		1 tree	0.00
Sgl/24 (184376)	Pride of India (Common) (Koeleruteria paniculata) o/s 104 (///estate.change.held)			
CLT	C/L - to - remove lowest limb on road side		1 tree	0.00

Tree/Item code	Species/Work required	Rate	Quantity	Cost
Sgl/25 (184228)	Sorbus (Whitebeam) (Sorbus aria) o/s 103-105 (///bits.album.monday)			
IIH	In house inspection - Detailed Census - does not require two officers. requires long probe.		1 tree	
Langham Road (LANGHR), Coleridge				
Sgl/6 (184416)	Birch (Kashmir) (Betula utilis var. jacquemontii) o/s 6-8 (///regard.stocks.medium)			
CRB	C/R - to clear building by - reduce branches growing towards building by 1.5-2m		1 tree	0.00
Sgl/7 (184420)	Birch (Kashmir) (Betula utilis var. jacquemontii) o/s 15-17 (///coast.loose.shine)			
CL4	Crown lift to 4m		1 tree	
COC	C/O - remove epi and small branches from main branches to keep clear for traffic.		1 tree	0.00
Sgl/8 (184424)	Birch (Kashmir) (Betula utilis var. jacquemontii) o/s 14-16 (///bravo.forest.cape)			
CRB	C/R - to clear building by - reduce back from building by 2-3m.		1 tree	0.00
	- lift over driveway to approx 5m lift over pavements to approx 4m.			
Lichfield Road (LICHFS), Coleridge				
Sgl/8 (184624)	Apple (Three Lobed Crab) (Malus trilobata) o/s 25/27 (///values.swim.tones)			
CLY	Crown lift by - remove bottom 5 branches		1 tree	
Sgl/15 (185436)	Persian Ironwood (Cv.) (Parrotia persica 'Vanessa') o/s 45-47 (///lost.kind.stages)			
CL2.5	Crown lift to 2.5m		1 tree	
Sgl/17 (185196)	Lime (Caucasian) (Tilia x euchlora) s/o 67 (///blank.cares.envy)			
CRB	C/R - to clear building by - lift to top ridge of roof, approx 8-9m. prune limbs into main stem. only on house side.		1 tree	0.00
Sgl/19 (185328)	Maple (Silver) (Acer saccharinum) s/o 87 (///trips.keen.chin)			
RPC	Rem - epicormics - up to 4m		1 tree	0.00
Sgl/20 (185188)	Maple (Silver) (Acer saccharinum) by access s/o 73/79 (///dreams.composers.cowboy)			
RPC	Rem - epicormics - up to 5m		1 tree	0.00

Tree/Item code	Species/Work required	Rate	Quantity	Cost
Sgl/21 (185184)	Maple (Silver) (Acer saccharinum) by car park bay o/s 93/99 (((hats.claim.menu) RPC Rem - epicormics - up to 5m		1 tree	0.00
Sgl/99 (185000)	Sorbus (Rowan) (Sorbus aucuparia) (((lace.peanut.leads) RGL Rem - tree to ground level		1 tree	0.00
Sgl/116 (185108)	Lime (Caucasian) (Tilia x euchlora) o/s 151/155 (((metals.boil.client) CRT C/R - by - snip back from building by 2m		1 tree	0.00
Sgl/127 (184956)	Maple (Silver) (Acer saccharinum) opp 84 (((gravy.ample.slug) RPC Rem - epicormics - up to 4m		1 tree	0.00
Sgl/128 (184940)	Maple (Silver) (Acer saccharinum) grass by parking bay o/s 223/229 (((slams.learn.await) RTB Remove epicormics to the first true branch		1 tree	
Sgl/129 (184936)	Maple (Silver) (Acer saccharinum) grass by parking bay o/s 223/229 (((green.coast.skip) RPC Rem - epicormics - up to 4m		1 tree	0.00
Sgl/136 (184924)	Maple (Silver) (Acer saccharinum) o/s 237 (((field.lifted.stale) RTB Remove epicormics to the first true branch		1 tree	
Sgl/137 (184920)	Maple (Silver) (Acer saccharinum) o/s 239 (((nods.teach.rise) RPC Rem - epicormics - lift epi up to 4m		1 tree	0.00
Sgl/138 (184912)	Maple (Silver) (Acer saccharinum) o/s 241 grass (((twice.take.pages) RPC Rem - epicormics - up to 4m		1 tree	0.00
Sgl/152 (184772)	Lime (Caucasian) (Tilia x euchlora) (((translated.stove.when) CPS Combined Proactive Specification (x 1 rt) - snip back from house, slight lift		1 tree	
Sgl/170 (184932)	Maple (Silver) (Acer saccharinum) o/s 235 (((stow.baking.idea) RTB Remove epicormics to the first true branch		1 tree	
Sgl/194 (185172)	Lime (Caucasian) (Tilia x euchlora) o/s 119 (((rubble.glee.leaves) CLT C/L - to - crown lift over pavement and driveway to 6m. lift over garden to approx 10m.		1 tree	0.00
Sgl/195 (185176)	Lime (Caucasian) (Tilia x euchlora) o/s 117 (((puddles.loaf.agents) CLT C/L - to - significantly lift over garden area of 117 to approx 10m. Prune limbs into mainstem.		1 tree	0.00

Tree/Item code	Species/Work required	Rate	Quantity	Cost
----------------	-----------------------	------	----------	------

Lilac Court (LILACC), Coleridge

Grp/1 (020800)	Various species (Various species) (///habit.than.bunch)			
\$WR	Recommended Works - see Comments (x 2 tree) - remove failed branch near entrance		2 trees	

Neville Road (NEVILR), Coleridge

Sgl/1 (185264)	Lime (Caucasian) (Tilia x euchlora) o/s 28 Neville Road (///boss.flank.stir)			
CLT	C/L - to - lift to 5m		1 tree	0.00

Sgl/5 (185268)	Lime (Caucasian) (Tilia x euchlora) opp 28 Neville Road (///nights.wished.dates)			
CRB	C/R - to clear building by - Prune back on building side by 3-4m. Lift low branch in front of house by 2- 3m.		1 tree	0.00

Sgl/6 (185280)	Lime (Common) (Tilia x europaea) Corner of flats (///rivers.played.arts)			
CRB	C/R - to clear building by - prune back from house by 2-3m.		1 tree	0.00
	- Remove epi encroaching on council block.			

Sgl/20 (185304)	Lime (Large Leaf) (Tilia platyphyllos) o/s 53/59 (///chairs.damage.successes)			
CRG	C/R - gardenside by - lift over clothes drying area to approx 7m in height.		1 tree	0.00
CRB	C/R - to clear building by - Achieve 5-7m of clearance between tree and building. Lift and prune back as necessary.		1 tree	0.00
RPC	Rem - epicormics - clean off all epi to approx. 8m		1 tree	0.00

Perne Avenue (PERNEA), Coleridge

Sgl/13 (185640)	Birch (Kashmir) (Betula utilis var. jacquemontii) o/s 18-20 (///jeeps.lucky.keeps)			
CRB	C/R - to clear building by - achieve 5m gap between tree and building.		1 tree	0.00

Sgl/14 (185648)	Birch (Kashmir) (Betula utilis var. jacquemontii) o/s 22-24 (///loses.bunk.opera)			
CLY	Crown lift by - remove lowest branch on roadside		1 tree	

Sgl/18 (185672)	Birch (Chinese Red Barked) (Betula albosinensis 'Fascination') (///comb.bets.oasis)			
CLT	C/L - to -lift by clearing bottom 50cm		1 tree	0.00

Tree/Item code	Species/Work required	Rate	Quantity	Cost
Perne Road (PERNER), Coleridge				
Sgl/7 (186264) RFR	Sorbus (Rowan) (Sorbus aucuparia) island o/s coop (///urban.cares.slows) Rem - tree for replant		1 tree	0.00
Sgl/24 (186212) RLB	Ailanthus (Tree of Heaven) (Ailanthus altissima) o/s 46-48 (///sooner.pitch.modest) Rem - lower branch		1 tree	0.00
Sgl/47 (186172) CRB	Ailanthus (Tree of Heaven) (Ailanthus altissima) o/s 122-124 (///soccer.charmingly.photos) C/R - to clear building by - lift to approx 5m. prune back remaining by 2-3m.		1 tree	0.00
Sgl/78 (186128) CRB	Ash (Common) (Fraxinus excelsior) o/s 196-198 01881 (///twigs.rarely.defend) C/R - to clear building by - lift on building side by approx 2m. Reduce canopy on building side by 2-3m.		1 tree	0.00
Radegund Road (RADEGR), Coleridge				
Sgl/13 (186720) CLT	Birch (Silver) (Betula pendula) o/s 68/70 (///ticket.finger.zone) C/L - to - remove 3 lowest branches		1 tree	0.00
Sgl/41 (186740) CRT	Birch (Silver) (Betula pendula) o/s 6 (///navy.jars.expert) C/R - by - Reduce in height by 4-5m		1 tree	0.00
Sgl/44 (186752) RFR	Birch (Himalayan) (Betula utilis) o/s 1a (///grid.larger.clown) Rem - tree for replant		1 tree	0.00
Robert May Close (ROBERM), Coleridge				
Sgl/6 (189648) CRB	Pine (Bhutan) (Pinus wallichiana) o/s 22 (///boot.miles.flap) C/R - to clear building by - prune back lateral branches below gutter height by 3-4m. Remove broken branch ends.		1 tree	0.00
Sgl/7 (189652) RGL	Pine (Bhutan) (Pinus wallichiana) o/s 22 (///tile.reach.medium) Rem - tree to ground level		1 tree	0.00

Tree/Item code	Species/Work required	Rate	Quantity	Cost
Rustat Road (RUSTAR), Coleridge				
Sgl/1 (187000)	Hornbeam (Common) (Carpinus betulus) o/s 38a (///drip.dragon.card)			
CLR	C/L - over road to - approx 5m, removing two lowest limbs on road side.		1 tree	0.00
Hdg/3 (187140)	Thorn (Hawthorn) (Crataegus monogyna) (///signal.adopt.fool)			
\$WR	Recommended Works - see Comments (x 20 tree) - lift young ash tree opp 78-80 to 5m over road side. lift to 4m along footpath.		20 trees	
	- prune back hawthorn outside 97-95 to achieve 4m gap between tree and building.			
Sgl/32 (187120)	Hornbeam (Common) (Carpinus betulus) o/s 100-102 (///hiding.rushed.spices)			
CLT	C/L - to - lift over roadspace to approx 5m		1 tree	0.00
St Thomas's Square (STTHON), Coleridge				
Sgl/15 (187856)	Aesculus (Horse Chestnut Cv.) (Aesculus hippocastanum 'Baumanii') open space opp 37-39 (///play.hopes.drift)			
RFR	Rem - tree for replant		1 tree	0.00
Sterne Close (STERND), Coleridge				
Sgl/7 (188204)	Sorbus (Rowan Cv.) (Sorbus aucuparia Cv.) o/s 3-4 (///scout.wipe.gladiators)			
RFR	Rem - tree for replant		1 tree	0.00
Wulfstan Way (WULFSW), Queen Ediths				
Sgl/116 (330208)	Maple (Field Cv.) (Acer campestre 'Elsrijk') grass s/o 354 Cherry Hinton Road (///fault.switch.chop)			
CLT	C/L - to - approx 2m.		1 tree	0.00
Sgl/119 (330200)	Thorn (Broad Leaved Cockspur) (Crataegus x prunifolia) s/o 354 Cherry Hinton Road (///mock.topped.move)			
RPC	Rem - epicormics		1 tree	0.00
Sgl/121 (330220)	Maple (Field) (Acer campestre) s/o 364 Cherry Hinton Road (///dimes.other.pots)			
RPC	Rem - epicormics		1 tree	0.00

Expenditure code analysis :-

Expenditure code not specified

Schedule item analysis :-

CLR	C/L - over road to	1 tree @ 0.00
CLT	C/L - to	13 trees @ 0.00
COC	C/O	1 tree @ 0.00
CRB	C/R - to clear building by	12 trees @ 0.00
CRG	C/R - gardenside by	1 tree @ 0.00
CRT	C/R - by	2 trees @ 0.00
RFR	Rem - tree for replant	8 trees @ 0.00
RGL	Rem - tree to ground level	2 trees @ 0.00
RLB	Rem - lower branch	1 tree @ 0.00
RPC	Rem - epicormics	11 trees @ 0.00
RST	Rem - stump	1 tree @ 0.00

Contractor:

Total cost: 0.00

Issued by:

Jake Camilleri

ARBORICULTURAL WORKS ORDER

Item Ref: 02521

Ashbury Close (ASHBUD), Coleridge



ARBORICULTURAL WORKS ORDER

Item Ref: 02521

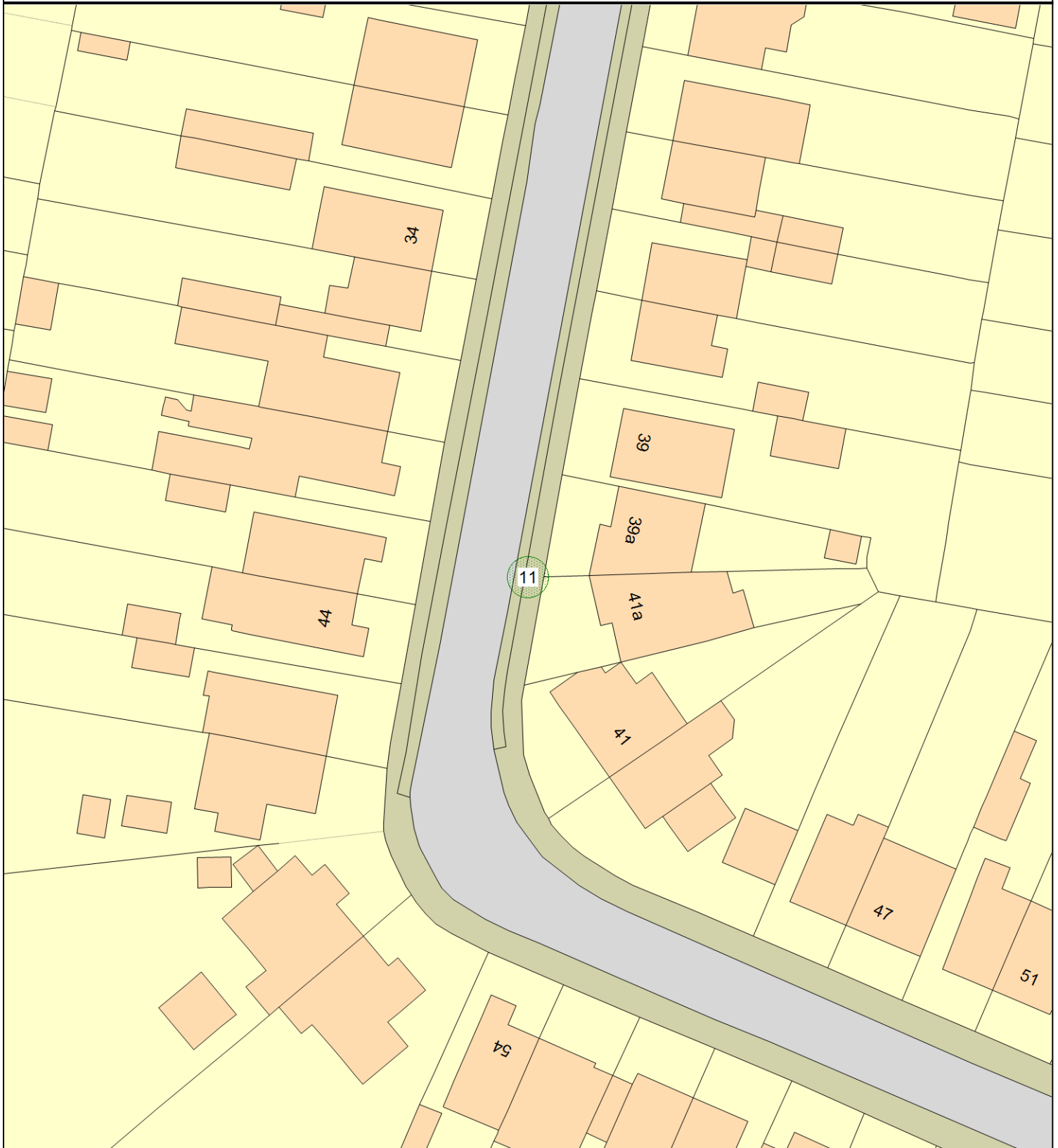
Birdwood Road (BIRDWR), Coleridge



ARBORICULTURAL WORKS ORDER

Item Ref: 02521

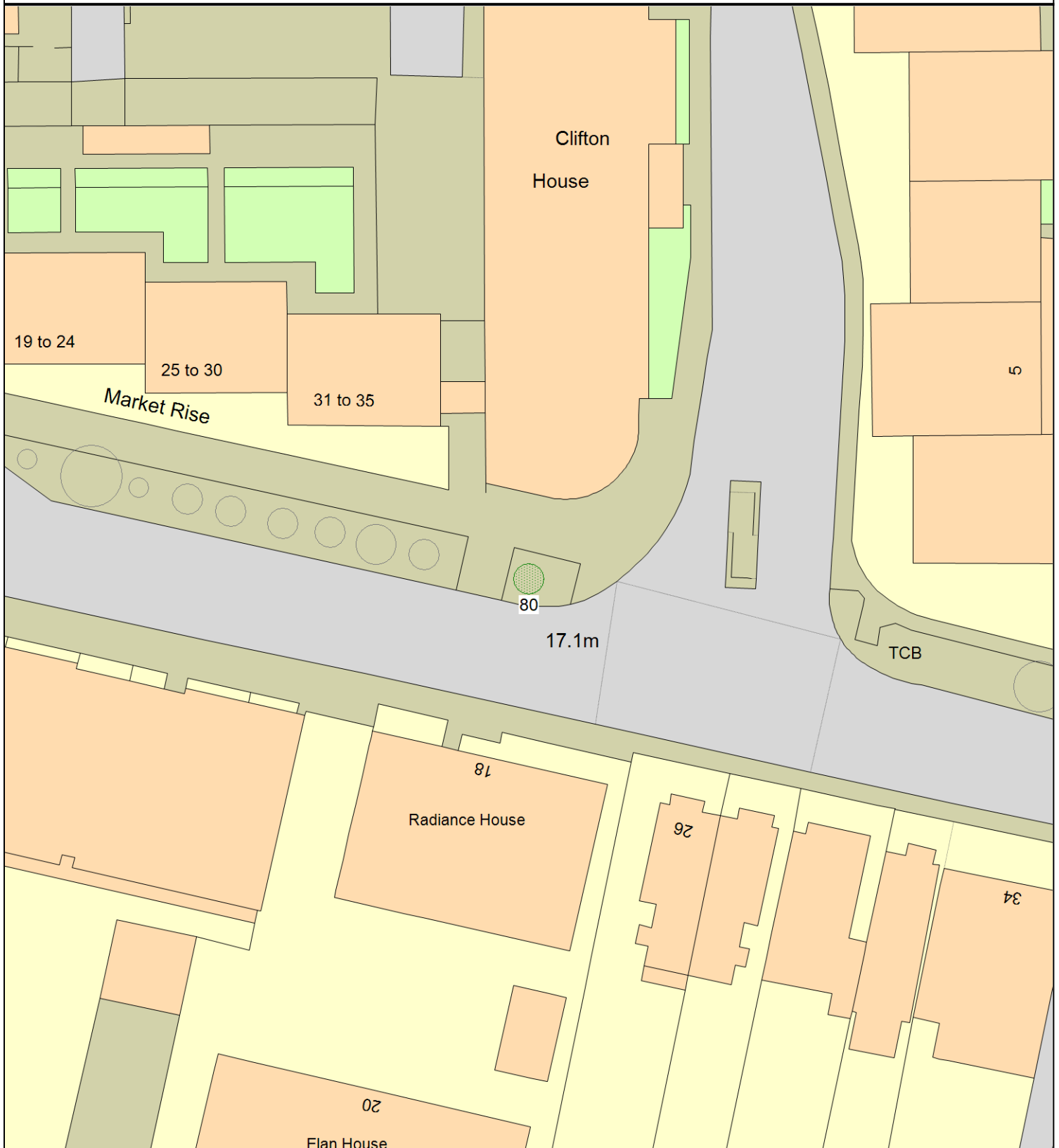
Chalmers Road (CHALMR), Coleridge



ARBORICULTURAL WORKS ORDER

Item Ref: 02521

Cherry Hinton Road (CHERRI), Cherry Hint



ARBORICULTURAL WORKS ORDER

Item Ref: 02521

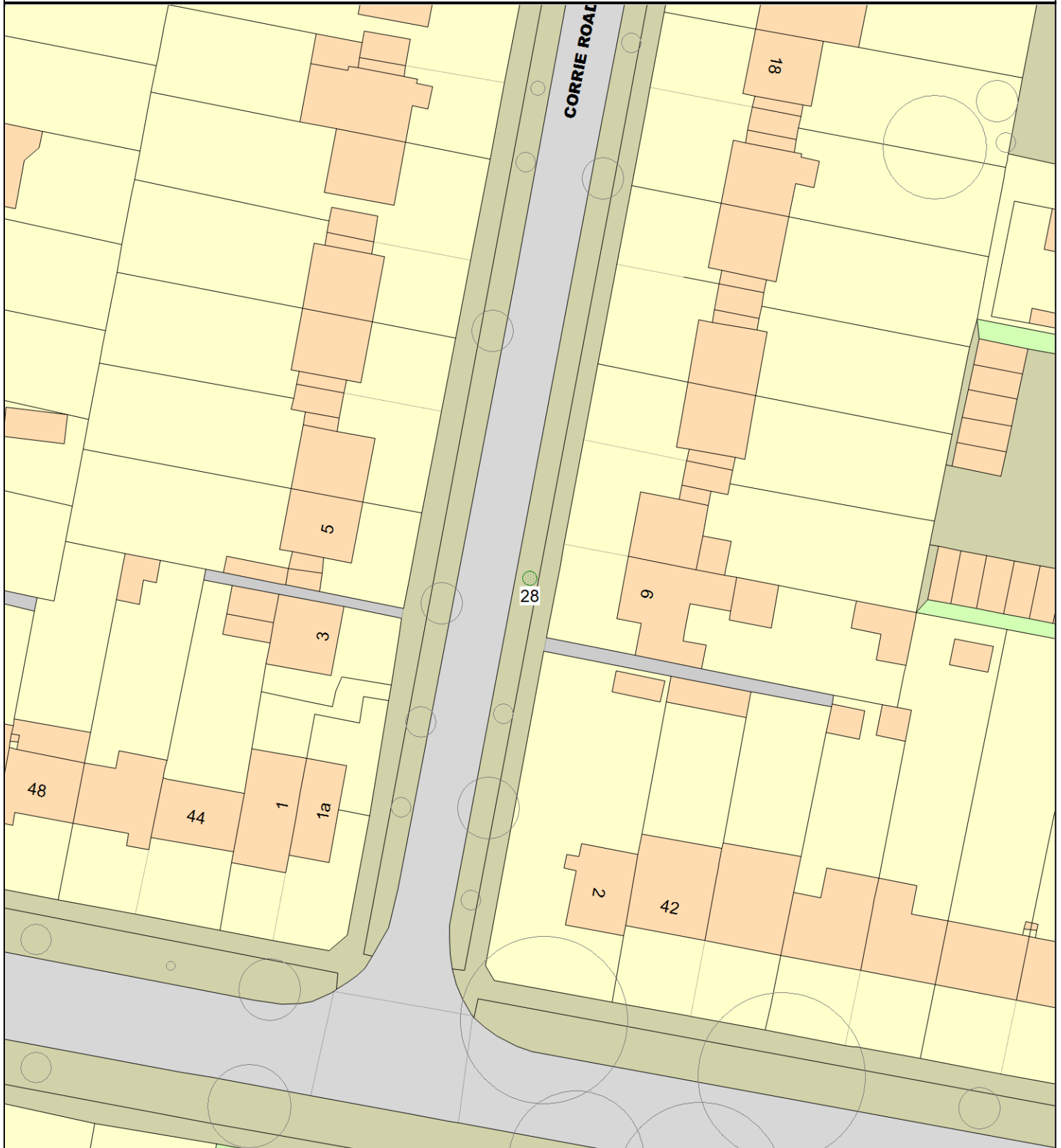
Coniston Road (CONISR), Coleridge



ARBORICULTURAL WORKS ORDER

Item Ref: 02521

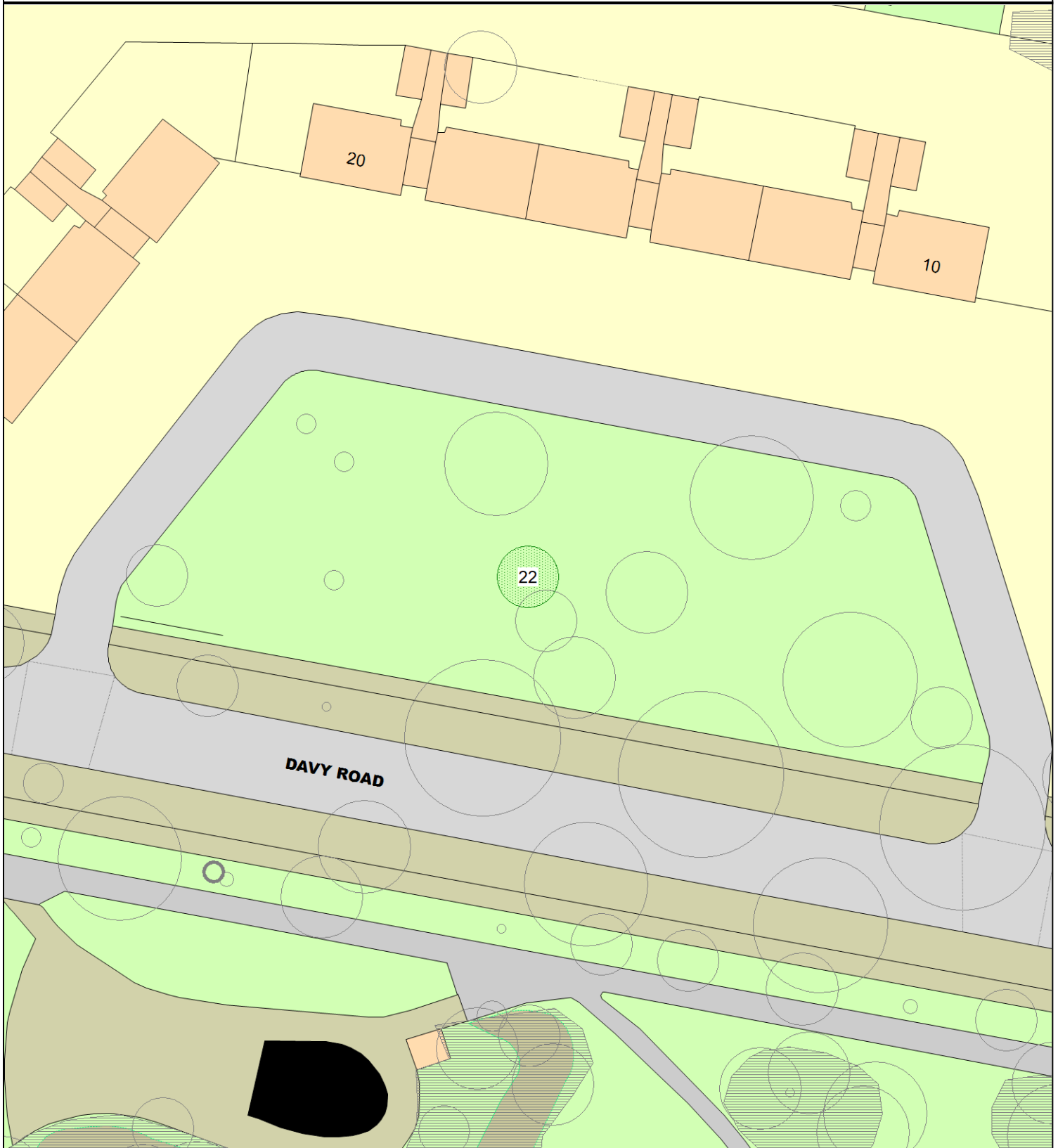
Corrie Road (CORRIR), Coleridge



ARBORICULTURAL WORKS ORDER

Item Ref: 02521

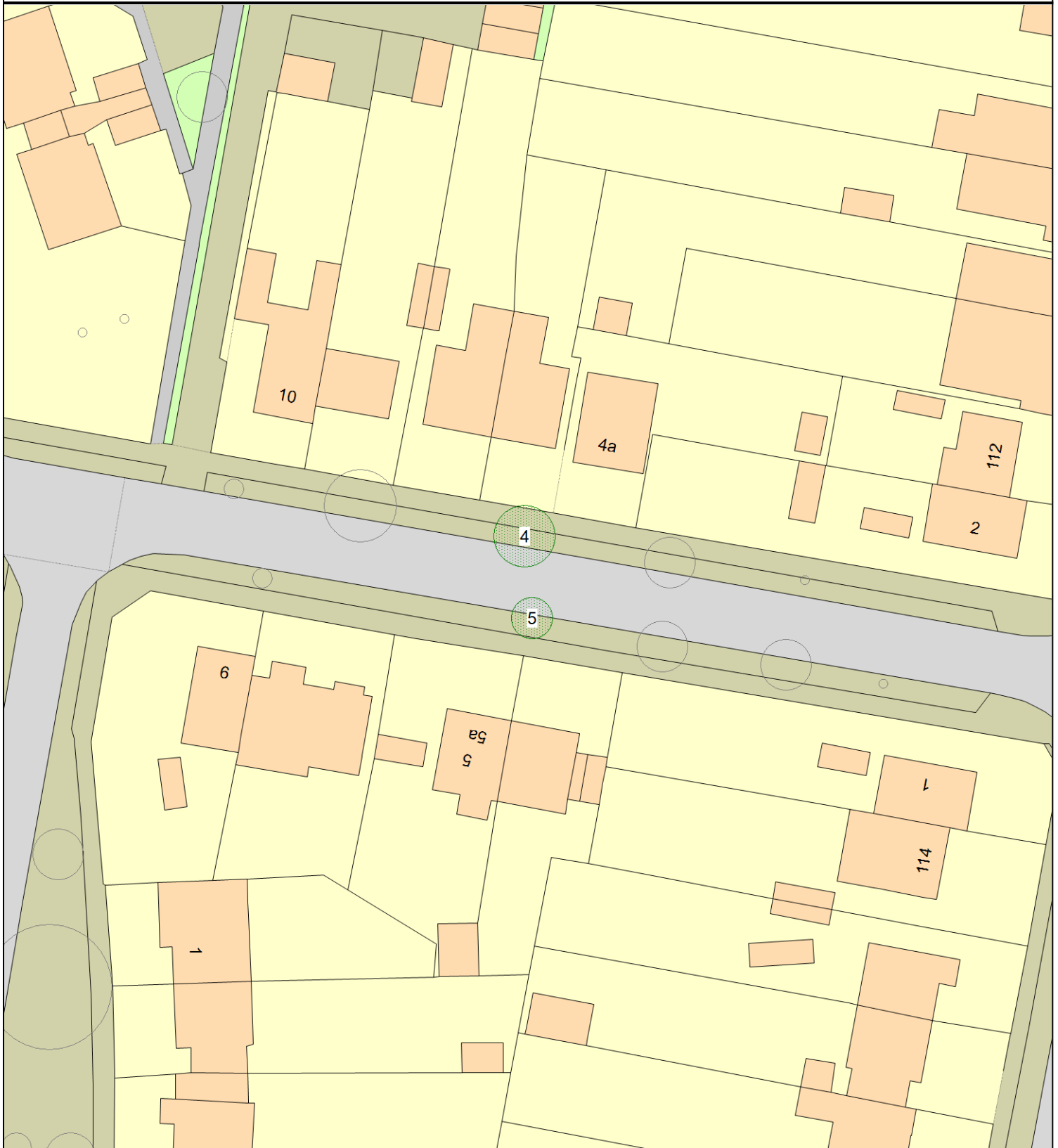
Davy Road (DAVYRO), Coleridge



ARBORICULTURAL WORKS ORDER

Item Ref: 02521

Fanshawe Road (FANSHR), Coleridge



ARBORICULTURAL WORKS ORDER

Item Ref: 02521

Golding Road (GOLDIR), Coleridge



This map is reproduced from Ordnance Survey material with the permission of Her Majesty's Stationery Office (c) Crown copyright. Unauthorised reproduction infringes Crown copyright and may lead to prosecution or civil proceedings." Cambridge City Council (Licence No. 100019730) 2006.

ARBORICULTURAL WORKS ORDER

Item Ref: 02521

Hobart Road (HOBARR), Coleridge

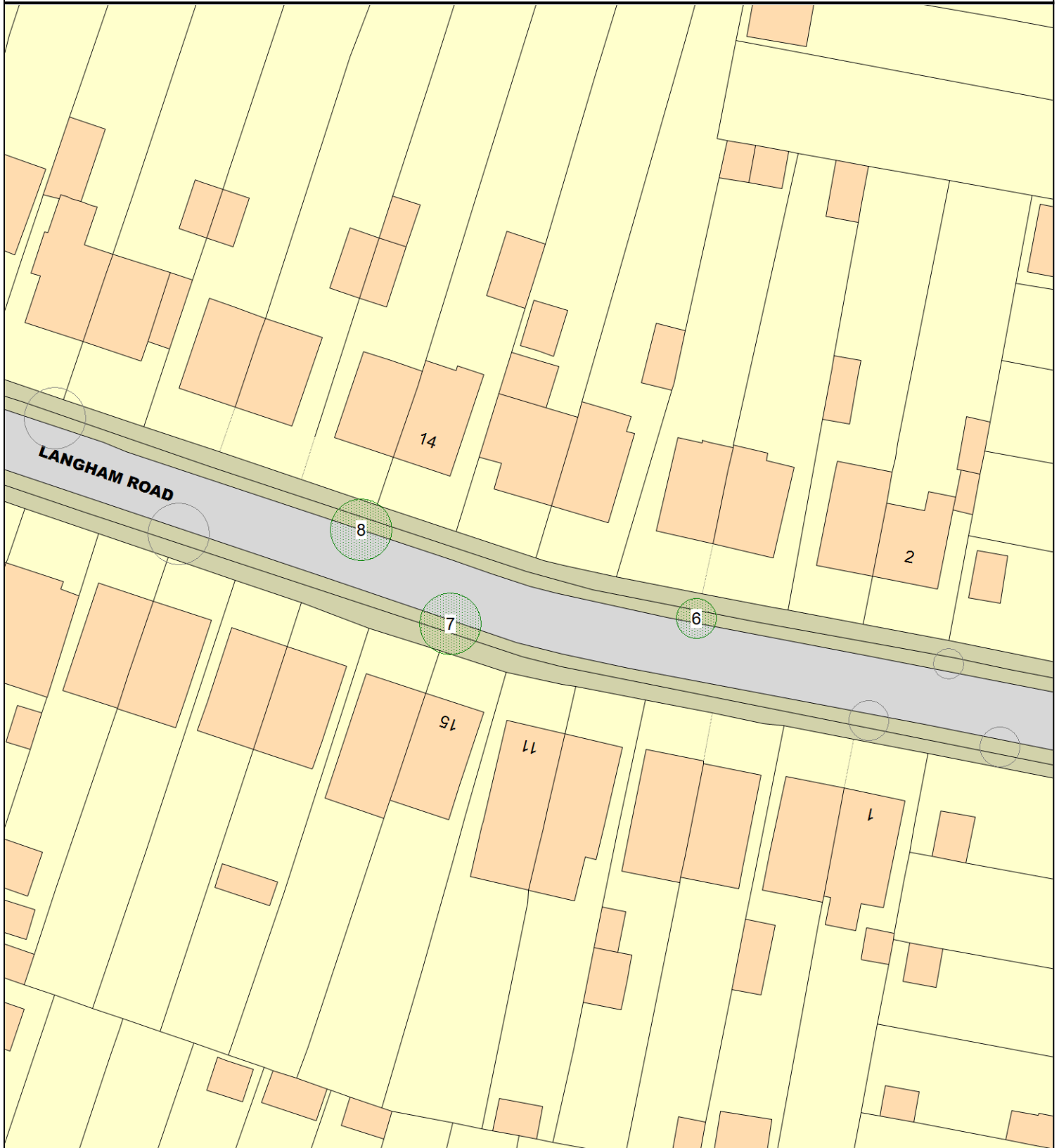


This map is reproduced from Ordnance Survey material with the permission of Her Majesty's Stationery Office (c) Crown copyright.
Unauthorised reproduction infringes Crown copyright and may lead to prosecution or civil proceedings." Cambridge City Council (Licence No. 100019730)
2006.

ARBORICULTURAL WORKS ORDER

Item Ref: 02521

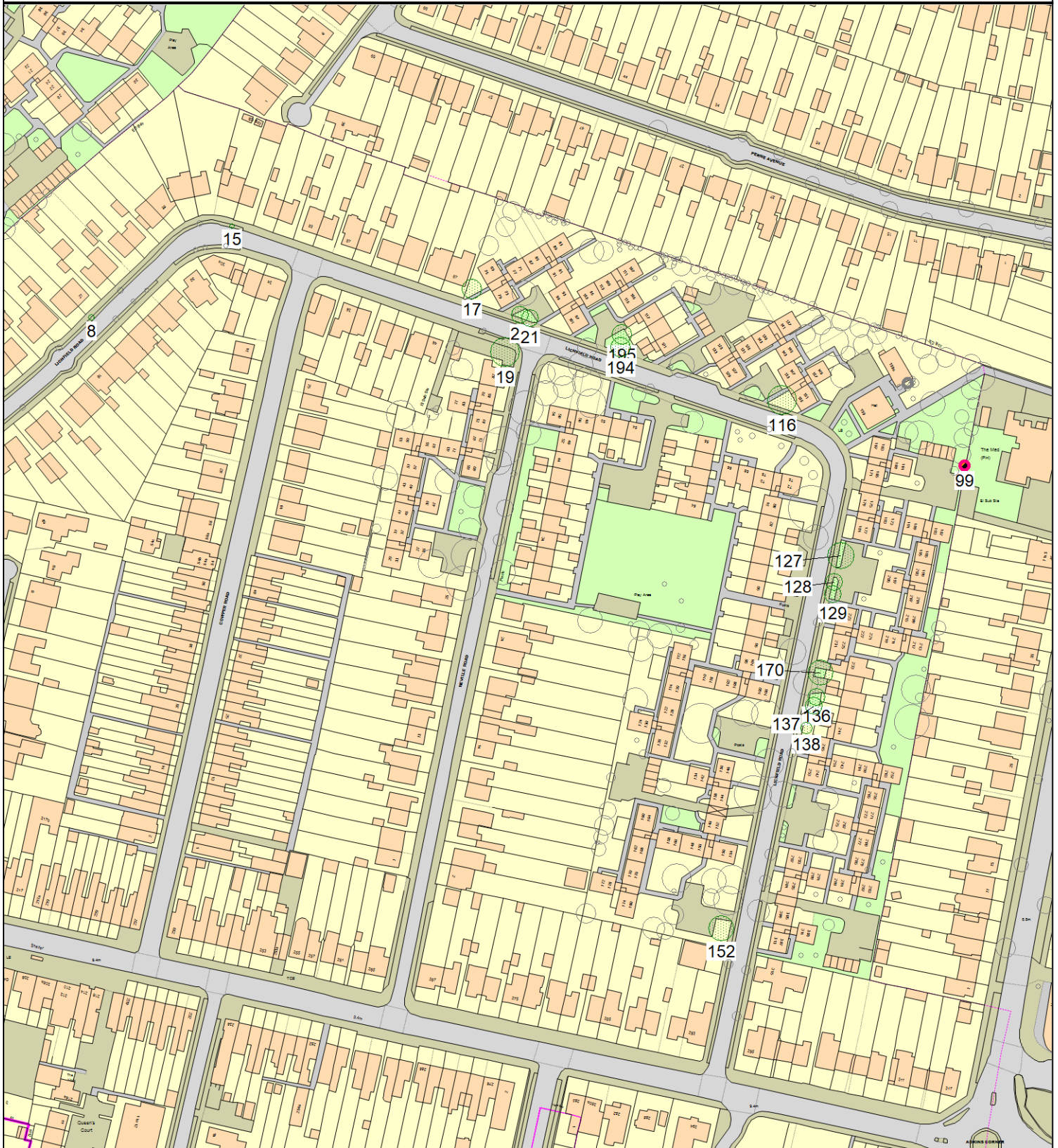
Langham Road (LANGHR), Coleridge



ARBORICULTURAL WORKS ORDER

Item Ref: 02521

Lichfield Road (LICHFS), Coleridge



This map is reproduced from Ordnance Survey material with the permission of Her Majesty's Stationery Office (c) Crown copyright.
Unauthorised reproduction infringes Crown copyright and may lead to prosecution or civil proceedings." Cambridge City Council (Licence No. 100019730)
2006.

ARBORICULTURAL WORKS ORDER

Item Ref: 02521

Lilac Court (LILACC), Coleridge



ARBORICULTURAL WORKS ORDER

Item Ref: 02521

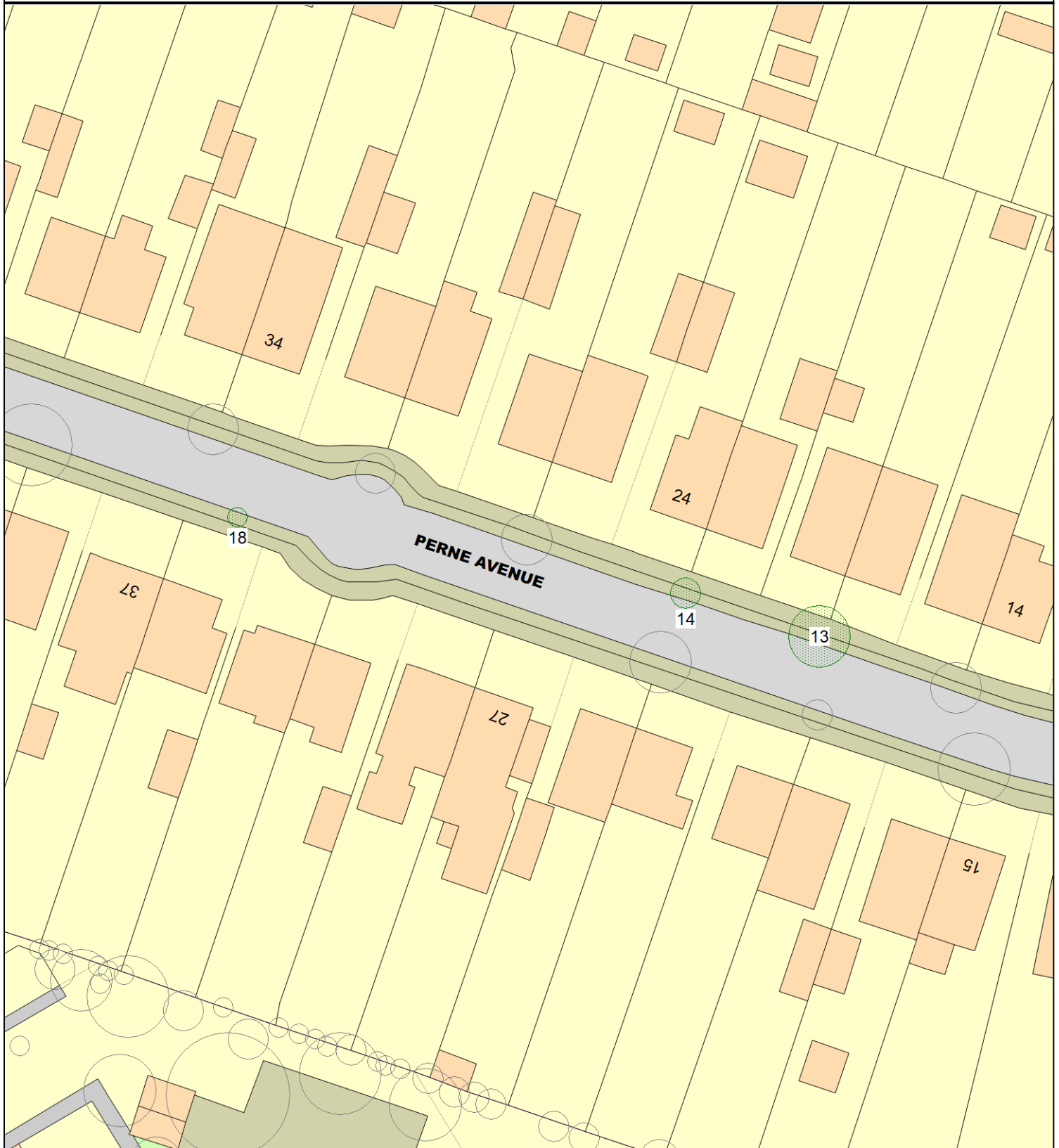
Neville Road (NEVILR), Coleridge



ARBORICULTURAL WORKS ORDER

Item Ref: 02521

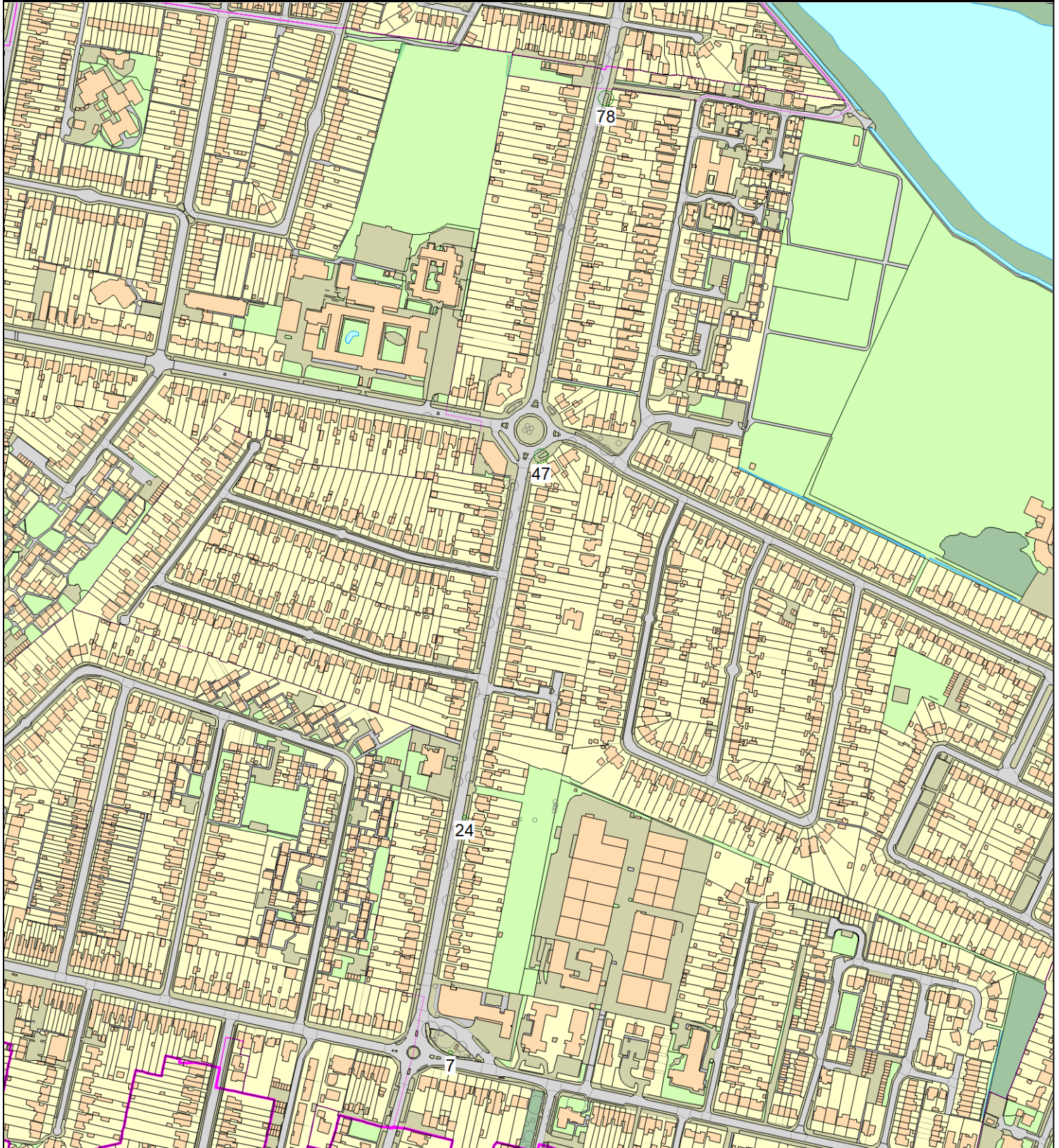
Perne Avenue (PERNEA), Coleridge



ARBORICULTURAL WORKS ORDER

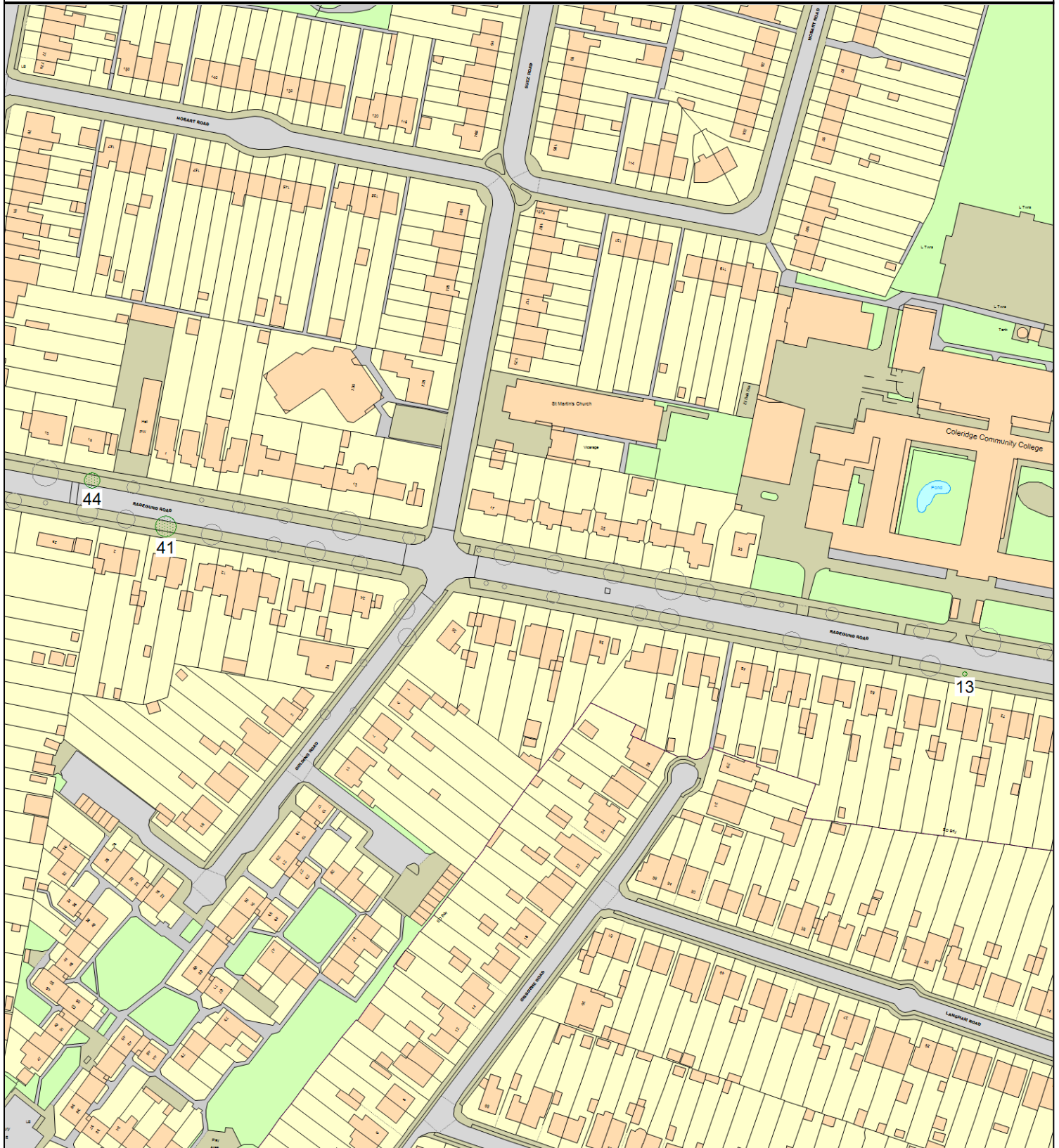
Item Ref: 02521

Perne Road (PERNER), Coleridge



This map is reproduced from Ordnance Survey material with the permission of Her Majesty's Stationery Office (c) Crown copyright.
Unauthorised reproduction infringes Crown copyright and may lead to prosecution or civil proceedings." Cambridge City Council (Licence No. 100019730)
2006.

Radegund Road (RADEGR), Coleridge

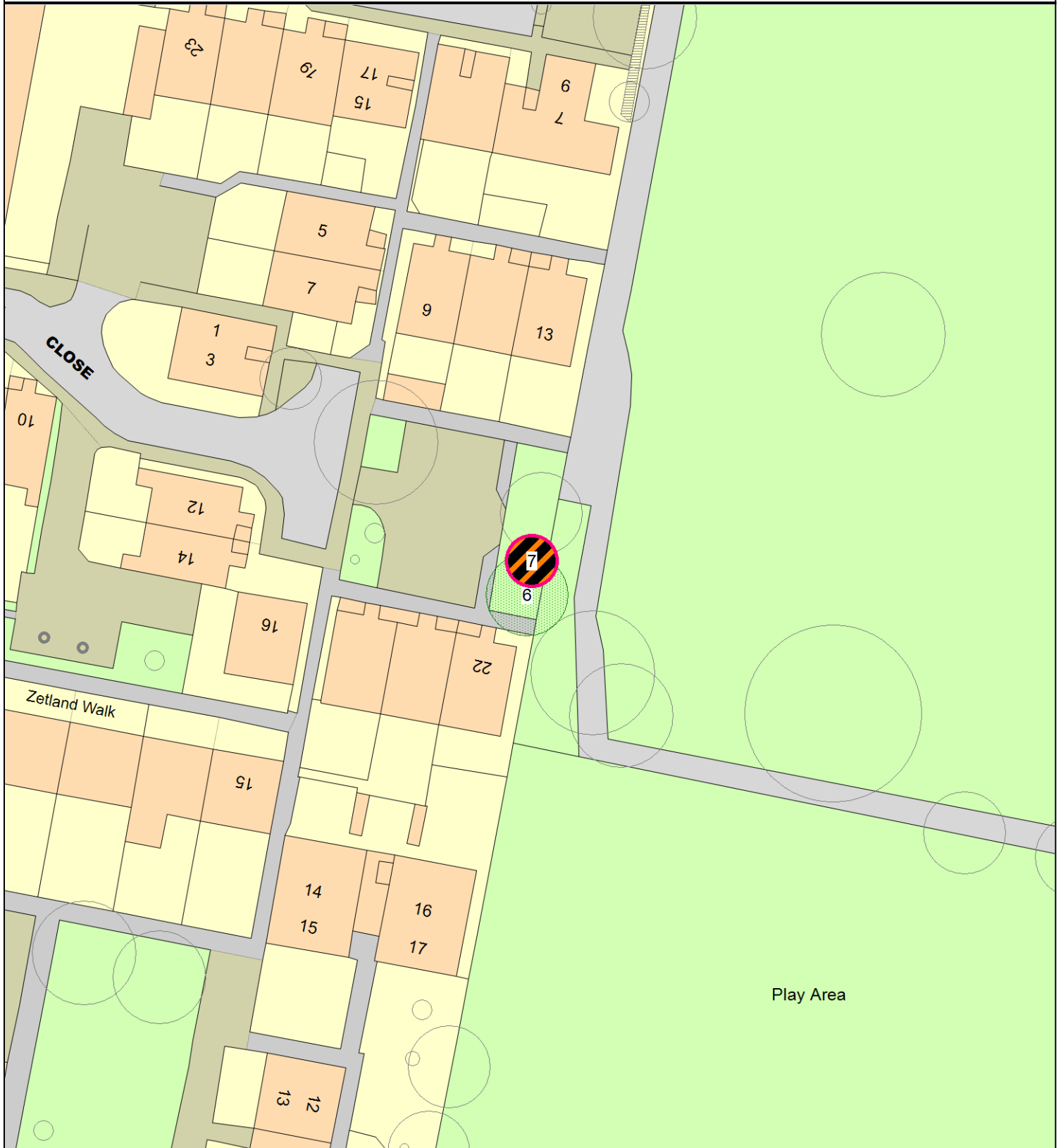


This map is reproduced from Ordnance Survey material with the permission of Her Majesty's Stationery Office (c) Crown copyright. Unauthorised reproduction infringes Crown copyright and may lead to prosecution or civil proceedings." Cambridge City Council (Licence No. 100019730) 2006.

ARBORICULTURAL WORKS ORDER

Item Ref: 02521

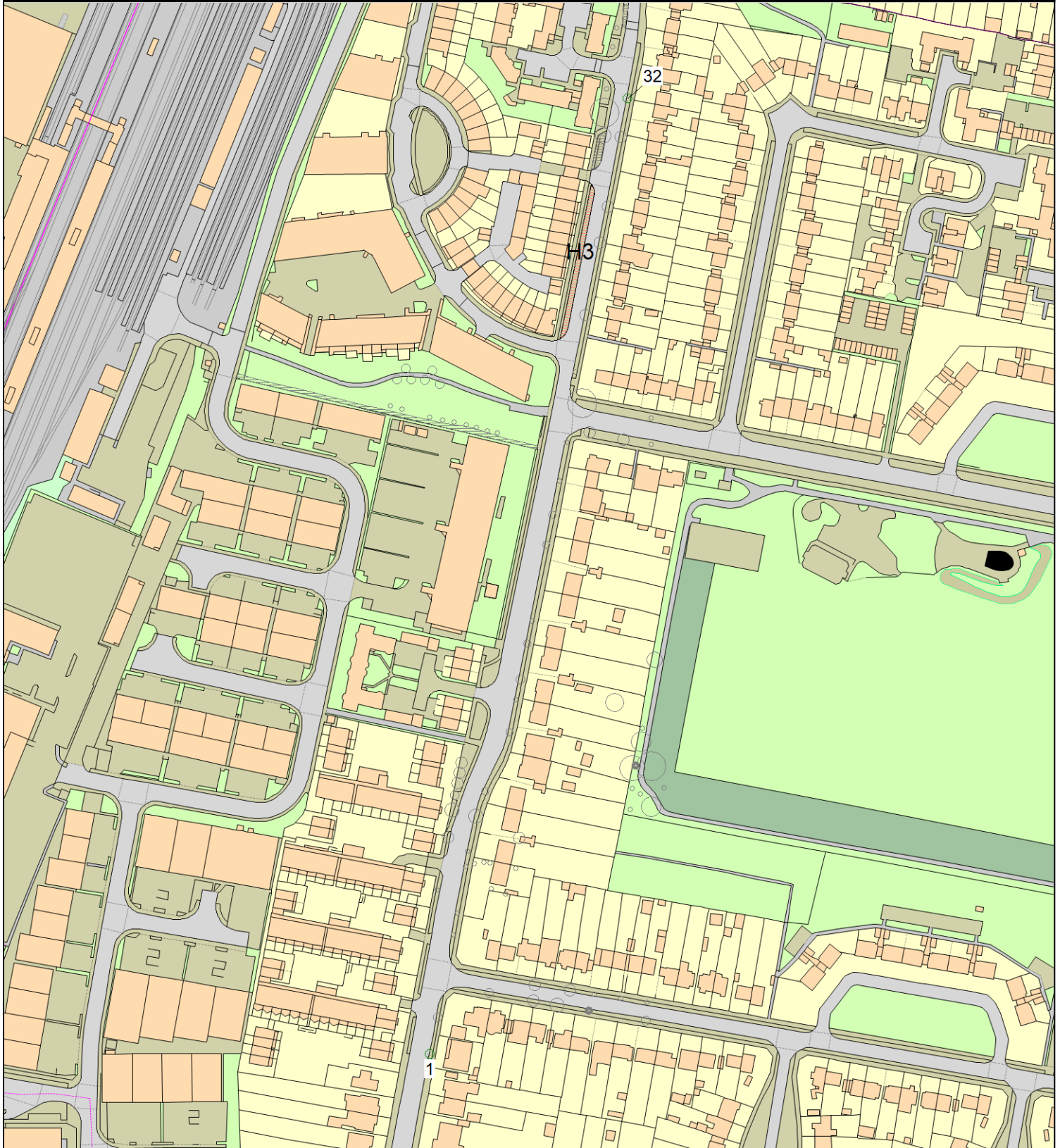
Robert May Close (ROBERM), Coleridge



ARBORICULTURAL WORKS ORDER

Item Ref: 02521

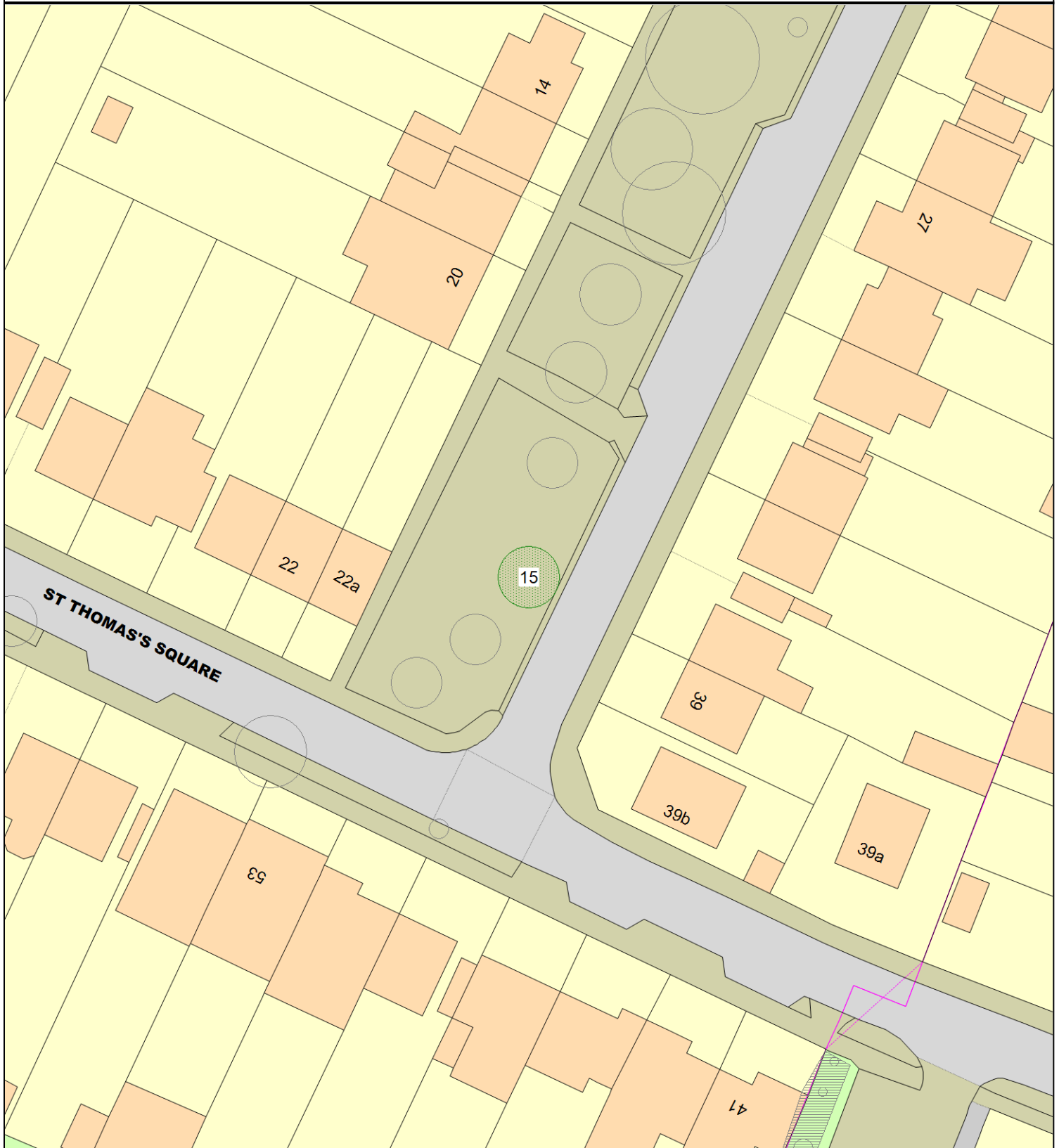
Rustat Road (RUSTAR), Coleridge



ARBORICULTURAL WORKS ORDER

Item Ref: 02521

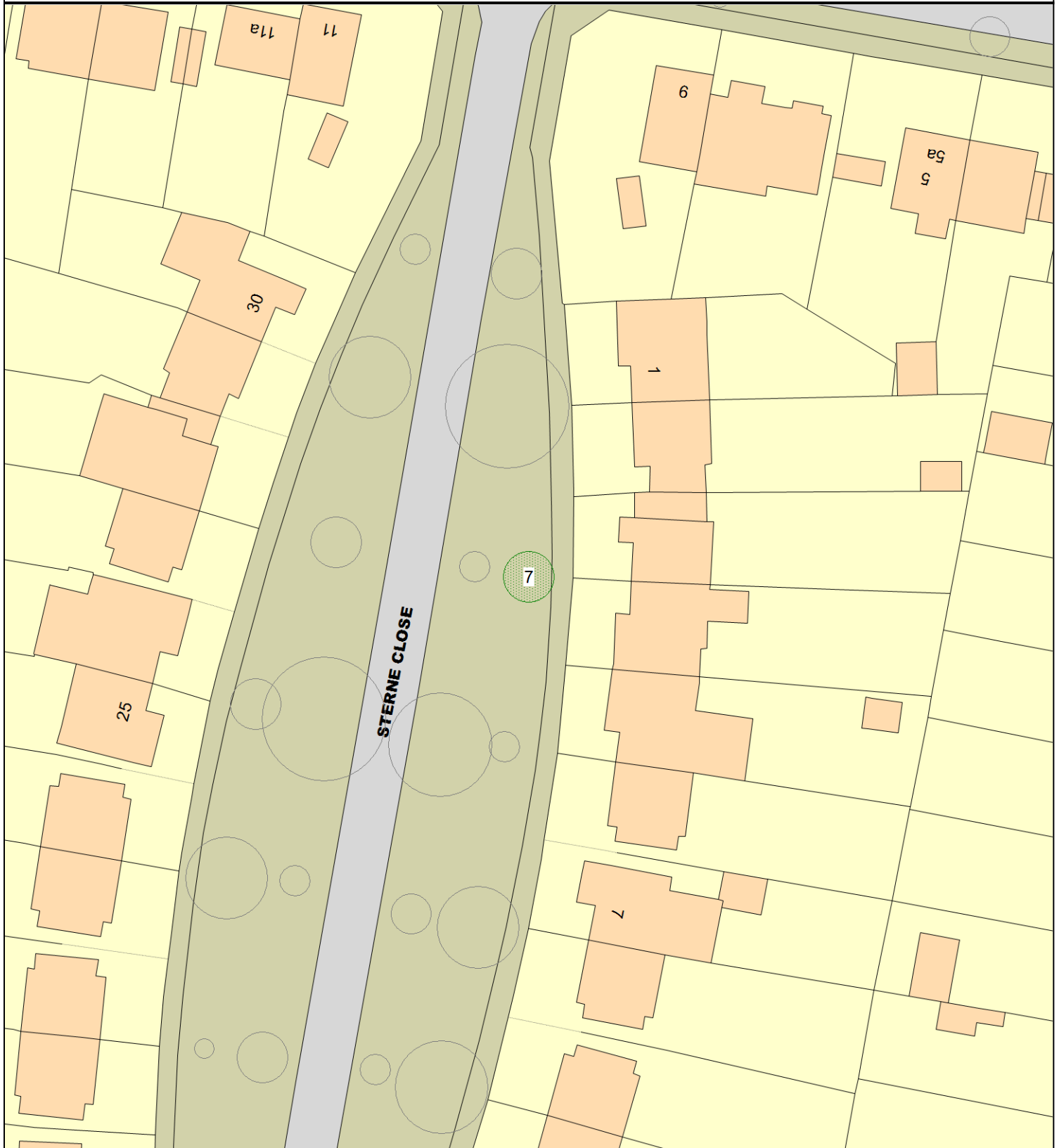
St Thomas's Square (STTHON), Coleridge



ARBORICULTURAL WORKS ORDER

Item Ref: 02521

Sterne Close (STERND), Coleridge



ARBORICULTURAL WORKS ORDER

Item Ref: 02521

Wulfstan Way (WULFSW), Queen Ediths

