

PLANNED TREE MAINTENANCE

Tree Works Notification		Created By:	
Public Scrutiny		Date:	
Tree Works reference number and schedule title			
Wards included within planned works:			
Abbey		East Chesterton	Queen Ediths
Arbury		Kings Hedges	Romsey
Castle		Market	Trumpington
Cherry Hinton		Newnham	West Chesterton
Coleridge		Petersfield	
Within following Council service areas:			
Highways		Housing	Parks
Size of schedule – based on number of trees included within:			
Small (< 10 trees)		Medium (11 - 50 trees)	Large (> 50 trees)
Brief description of the works			

Tree Works Notification

For tree works submitted under a 'Tree Works Notification' I refer you to Policy GM3 of the Cambridge City Council Citywide Tree Strategy 2016-2026 Part 2:

"All planned tree works will be published on the Council website and through site notices for the community to access at least 20 working days before implementation. The council sees this as an important tool for communicating to the local community about tree work planned for their area and the reasons why the works are necessary." <https://www.cambridge.gov.uk/tree-strategy>

The notification period will run for 20 days from the date of publication of the schedule.

The majority of the works contained within these schedules consists of minor pruning to address health and safety issues, or more significant works to remove trees that are obviously dead, dying or diseased, or replacement planting for trees that have been removed.

A brief outline of the planned works can be found in the table shown above however; full details of the planned works can be found within the attached schedules and maps.

Please note: where trees are due to be felled, these are marked on site with green tape.

Public Scrutiny

For tree works submitted for 'Public Scrutiny' A brief outline of the planned works which we wish to be publicly scrutinised can be found within the attached schedules and maps which will be available for ten working days following the date of publication.

The planned works could involve either removing healthy trees over 75mm in diameter as measured at 1.5m above ground level and/or any tree work or batch of works that will have a significant impact on the landscape character of an area as assessed by an arboricultural officer. This will include crown reductions of over 30% in branch length on trees that have not previously been reduced.

The table above provides details of the works which are open for public scrutiny, please note that some tree works schedules may contain other works in other service areas than those open to this level of scrutiny. The following details only relate to the significant works considered for scrutiny. Please note: where trees are

due to be felled, these are clearly marked on site with green tape.

I refer you to Policy GM5 of the Cambridge City Council [Citywide Tree Strategy 2016-2026 Part 2](#):

“When considering tree works on City Council land, the Council will invite resident and stakeholder comment regarding the following kinds of work:

- a) Any tree work which will have a significant impact on the character of an area.*
- b) Felling healthy trees of over 75mm diameter”*

If you wish to make a comment about any of the works proposed, please submit them via this link: [Comment on a tree work schedule](#). All unresolved objections to tree work subject to public scrutiny will be determined by the relevant Executive Councillor.

Location:

TMP Cherry Hinton 2024

Site type:

Order no/ref:
Contract/Client Ref:
Item created: 02 August 2024

Priority of works:
Start on/after:
Complete by:

Tree/Item code	Species/Work required	Rate	Quantity	Cost
----------------	-----------------------	------	----------	------

Ainsdale (AINSDB), Cherry Hinton

Sgl/1 (155048)	Prunus (Wild Cherry) (Prunus avium) grass o/s 20 - 27 Ainsdale (///artist.kick.bottom)			
CRB	C/R - to clear building by - Reduce crown on building side to achieve 3m clearance. Reduce remaining crown on building side by 2-3m. Does not matter if the canopy looks flat on building side.		1 tree	0.00
Sgl/2 (155056)	Prunus (Wild Cherry) (Prunus avium) grass o/s 20 - 27 Ainsdale (///into.duty.scope)			
CRT	C/R - by - Reduce crown on building side to achieve 3m clearance. Reduce remaining crown on building side by 2-3m. Does not matter if the canopy looks flat on building side.		1 tree	0.00
Sgl/3 (155052)	Maple (Sycamore Cv.) (Acer pseudoplatanus f. purpureum) grass o/s 20 - 27 Ainsdale (///fast.bought.former)			
CL5	Crown lift to 5m - lift and prune back from road. access for fire service.		1 tree	
Sgl/4 (155060)	Maple (Sycamore Cv.) (Acer pseudoplatanus f. purpureum) grass o/s 20 - 27 Ainsdale (///builds.ruins.punt)			
CL4	Crown lift to 4m - lift to above swing height.		1 tree	
CLD	C/L - over drive to - lift and prune back from parking spot near number 19 to 4m. Access for fire service and high sided delivery vehicles.		1 tree	0.00
Sgl/6 (155064)	Sorbus (Whitebeam) (Sorbus aria) grass o/s 20 - 27 Ainsdale (///amused.ending.debit)			
CRB	C/R - to clear building by - create 3m clearance.		1 tree	0.00
Sgl/7 (155072)	Prunus (Flowering Cherry) (Prunus 'Pink Shell') (///necks.joins.rinse)			
CL4	Crown lift to 4m - lift and prune back over hanging vegetation from access road.		1 tree	

Tree/Item code	Species/Work required	Rate	Quantity	Cost
Sgl/9 (155077)	Ash (Common) (<i>Fraxinus excelsior</i>) 15 (///begun.mini.funded)			
CL5	Crown lift to 5m - lift to gutter height, removing limbs into mainstem where appropriate.		1 tree	
SSIVY	Sever and strip ivy up to 1 metre above ground level		1 tree	
Sgl/10 (155078)	Ash (Common) (<i>Fraxinus excelsior</i>) 15 see map (///badge.blows.snack)			
CL5	Crown lift to 5m - lift to gutter height, removing limbs into mainstem where appropriate.		1 tree	
SSIVY	Sever and strip ivy up to 1 metre above ground level		1 tree	
Sgl/11 (155079)	Maple (Field) (<i>Acer campestre</i>) boundary fence (///mutual.drama.sings)			
CL5	Crown lift to 5m		1 tree	
CRB	C/R - to clear building by achieve 3m clearance between vegetation and building.		1 tree	0.00
Sgl/12 (155080)	Maple (Field) (<i>Acer campestre</i>) boundary fence (///nature.lodge.noise)			
CL5	Crown lift to 5m		1 tree	
CRB	C/R - to clear building by achieve 3m clearance between vegetation and building.		1 tree	0.00
Arran Close (ARRANC), Cherry Hinton				
Sgl/24 (154640)	Prunus (Unspecified) (<i>Prunus species</i>) grass s/o17-24 (///label.crate.boxing)			
CRB	C/R - to clear - achieve 2.5m clearance between tree and building.		1 tree	0.00
Sgl/25 (154636)	Prunus (Unspecified) (<i>Prunus species</i>) grass s/o17-24 (///traps.oils.guards)			
CRB	C/R - to clear building by - achieve 2.5m clearance between tree and building.		1 tree	0.00
Sgl/27 (154628)	Prunus (Unspecified) (<i>Prunus species</i>) r/o 19 (///lived.models.spirit)			
CRB	C/R - to clear building by - achieve 2.5m clearance between tree and building.		1 tree	0.00
Blenheim Close (BLENHC), Cherry Hinton				
Sgl/1 (145516)	Sorbus (Unspecified) (<i>Sorbus species</i>) o/s 5 bc (///noble.shack.elder)			
RST	Rem - stump		1 tree	0.00

Tree/Item code	Species/Work required	Rate	Quantity	Cost
----------------	-----------------------	------	----------	------

Bliss Way (BLISSW), Cherry Hinton

Sgl/19 (140056) CL4	Lime (Unspecified) (Tilia species) s/o 37/39 Bliss Way (///bolts.sends.reject) Crown lift to 4m		1 tree	
Sgl/31 (140104) RDW	Maple (Norway) (Acer platanoides) grass opp 19/21 Highdene Rd (///deputy.either.begin) Rem - deadwood		1 tree	0.00
Sgl/35 (140128) RDW	Maple (Norway) (Acer platanoides) o/s 30/32 Bliss Way (///manual.taker.turns) Rem - deadwood		1 tree	0.00
Sgl/44 (140210) RBR	Maple (Norway) (Acer platanoides) near clothesline. (///rises.rails.pans) Rem - tree by root - when grinding, please remove surface roots too.		1 tree	0.00

Bridewell Road (BRIDER), Cherry Hinton

Sgl/3 (140478) RDW	False Acacia (Golden Cv.) (Robinia pseudoacacia 'Frisia') o/s 46/48 (///claps.notes.format) Rem - deadwood - Remove the more significant pieces of deadwood		1 tree	0.00
Sgl/25 (140496) CL3	False Acacia (Golden Cv.) (Robinia pseudoacacia 'Frisia') o/s 57/59 (///waddled.starts.locked) Crown lift to 3m		1 tree	
Sgl/33 (140432) BRANC	False Acacia (Common) (Robinia pseudoacacia) o/s 81/83 (///tops.hike.reduce) Reduce specified branch by - reduce main trunk and it's side branches most over roadside by approx 2.5m.		1 tree	

Chalfont Close (CHALFC), Cherry Hinton

Sgl/4 (140612) CL3	Maple (Field) (Acer campestre) o/s 38 (///boost.calms.latter) Crown lift to 3m - lift over pavement area and remove small vehicle damaged limbs		1 tree	
Sgl/12 (140636) CLH CRB	Ash (Golden) (Fraxinus excelsior 'Jaspidea') island 01874 (///kinds.vows.life) C/L - over highway to 3.5-4.5m C/R - to clear building by 3m		1 tree 1 tree	0.00 0.00
	- prune back from street light by 1-2m			

Tree/Item code	Species/Work required	Rate	Quantity	Cost
Sgl/13 (140640) CRB	Oak (Turkey) (<i>Quercus cerris</i>) island (///lasted.friday.free) C/R - to clear building by - 3m		1 tree	0.00
Sgl/14 (140644) CRB	Oak (Turkey) (<i>Quercus cerris</i>) island (///minus.loads.acute) C/R - to clear building by 3m		1 tree	0.00
Sgl/16 (140648) CLT CLF CRB CRL	Oak (Turkey) (<i>Quercus cerris</i>) island (///rent.about.hung) C/L - to - lift to 4m around driveway area. C/L - over footpath to 2.4m C/R - to clear building by 3m C/R - to clear lamp by 0.5-1m		1 tree 1 tree 1 tree 1 tree	0.00 0.00 0.00 0.00
Sgl/25 (140632) CRT	False Acacia (Common) (<i>Robinia pseudoacacia</i>) o/s 10 (///fired.paper.books) C/R - by - First branch growing towards no.10. Remove and prune back side branches by 2-3m to give building more clearance. - Remove low branch immediately over parking space on road. - Prune back other low branches growing towards no.10 by 2-3m.		1 tree	0.00
Chelwood Road (CHELWR), Cherry Hinton				
Sgl/3 (140716) CLF	Maple (Field Cv.) (<i>Acer campestre</i> 'Elsrijk') opp 20 Chelwood Rd (///served.sits.congratulations) C/L - over footpath to 2.4m		1 tree	0.00
Cherry Hinton Road (CHERRI), Cherry Hinton				
Sgl/13 (141252) RFR	Prunus (Unspecified) (<i>Prunus species</i>) grass o/s 441/445 (///survey.round.acid) Rem - tree for replant		1 tree	0.00
Sgl/23 (141260) PIT	Lime (Silver Cv.) (<i>Tilia tomentosa</i> 'Brabant') grass o/s 441/447 (///bucks.behind.spicy) cut 1m radius tree circle/pit, lift and remove vegetation, lightly fork over and apply thick woodchip mulch to a depth of 5 - 7cm across entire tree pit		1 tree	

Tree/Item code	Species/Work required	Rate	Quantity	Cost
Coldhams Lane (COLDHM), Cherry Hinton				
Sgl/179 (141884)	Lime (Small Leaved) (<i>Tilia cordata</i>) o/s 526a (///radio.river.slams)			
CL3	Crown lift to 3m - lift canopy to approx 3m.		1 tree	
	lift and cut back longest branches around 526a.			
COC	C/O - remove lodged branch on roadside.		1 tree	0.00
Sgl/181 (141852)	Lime (Small Leaved) (<i>Tilia cordata</i>) o/s 542/544 (///quench.oddly.crisp)			
CLH	C/L - over highway to 3.5-4.5m - Remove vehicle damaged limbs. ~		1 tree	0.00
Sgl/184 (141864)	Lime (Small Leaved) (<i>Tilia cordata</i>) o/s 562 (///discrepancy.calms.below)			
CLH	C/L - over highway to 3.5-4.5m - Remove vehicle damaged limbs.		1 tree	0.00
Sgl/186 (141872)	Lime (Small Leaved) (<i>Tilia cordata</i>) o/s 572/574 (///friend.dimes.boxer)			
CLH	C/L - over highway to 3.5-4.5m - remove vehicle damaged branches		1 tree	0.00
Sgl/188 (141880)	Lime (Small Leaved) (<i>Tilia cordata</i>) o/s 584/586 (///nurses.saints.digs)			
CLH	C/L - over highway to 3.5-4.5m - Remove low vehicle damaged limb into mainstem.		1 tree	0.00
	- Reduce vehicle damaged limb on 584 side of tree so that it is not protruding over roadside.			
Colville Road (COLVIR), Cherry Hinton				
Sgl/1 (142000)	Alder (Italian) (<i>Alnus cordata</i>) s/o library (///vent.stack.volume)			
CLT	C/L - to - lift extra 50cm of stem		1 tree	0.00
Sgl/6 (142028)	Maple (Field) (<i>Acer campestre</i>) r/o garages (///stale.funded.tolls)			
\$WR	Recommended Works - see Comments - prune in and remove vehicle damaged branches.		1 tree	
Sgl/10 (142272)	Maple (Field) (<i>Acer campestre</i>) o/s Colville Crt (///reject.copies.juices)			
\$WR	Recommended Works - see Comments - prune in vehicle damaged branches into main stem and side branches.		1 tree	
Sgl/55 (142268)	Maple (Field) (<i>Acer campestre</i>) (///drums.discouraged.trace)			
\$WR	Recommended Works - see Comments - Prune vehicle damaged branch into side branch.		1 tree	

Tree/Item code	Species/Work required	Rate	Quantity	Cost
Sgl/85 (142224)	Maple (Field) (<i>Acer campestre</i>) opp 8/10 (///rail.insect.owls)			
CLD	C/L - over drive to 4 - 5m		1 tree	0.00
CRB	C/R - to clear building by - prune back on building side by 1-2m.		1 tree	0.00
Drayton Close (DRAYTC), Cherry Hinton				
Sgl/2 (143404)	Apple (Pillar Crab) (<i>Malus tschonoskii</i>) s/o 25 Drayton Rd (///bright.worker.during)			
CRB	C/R - to clear building by - Prune back from house by 2-3m.		1 tree	0.00
Drayton Road (DRAYTR), Cherry Hinton				
Sgl/10 (143620)	Amelanchier (Serviceberry) (<i>Amelanchier laevis</i>) o/s 13 (///flames.move.woke)			
RFR	Rem - tree for replant		1 tree	0.00
Sgl/12 (143632)	Prunus (Unspecified) (<i>Prunus</i> species) o/s 18 (///margin.leaves.candle)			
RFR	Rem - tree for replant		1 tree	0.00
Sgl/26 (143688)	Prunus (Sargent's Cherry) (<i>Prunus sargentii</i>) o/s 37 (///fried.pulse.rival)			
RFR	Rem - tree for replant		1 tree	0.00
Fishers Lane (FISHEL), Cherry Hinton				
Sgl/7 (144016)	Prunus (Japanese Cherry Cv.) (<i>Prunus serrulata</i> 'Kanzan') o/s 102/104 (///driver.activism.funds)			
CRT	C/R - by - Reduce over car port by approx 1m.		1 tree	0.00
Fulbourn Road (FULBOR), Cherry Hinton				
Sgl/22 (144664)	Hornbeam (Common) (<i>Carpinus betulus</i>) opp 44/46 (///short.began.heads)			
CLH	C/L - over highway to 3.5-4.5m - Remove vehicle damaged branches		1 tree	0.00

Tree/Item code	Species/Work required	Rate	Quantity	Cost
Greystoke Road (GREYSR), Cherry Hinton				
Sgl/32 (145496)	Prunus (Fastigate Cherry) (Prunus x hillieri 'Spire') adj 35 (///stray.cliff.crowds)			
CRB	C/R - to clear building by - create approx 4m gap between tree and building.		1 tree	0.00
Sgl/62 (145544)	(Morus nigra) o/s 9 (///kinds.actors.guides)			
FP	Formative prune - Give tree slight lift. Prune back branches that are going to be problematic in the road and pavement, into mainstem as necessary and appropriate.		1 tree	
High Street, Cherry Hinton (HIGHSV), Cherry Hinton				
Sgl/3 (142012)	Prunus (Sargent's Cherry) (Prunus sargentii) grass o/s shops (///posed.teste.treat)			
CRT	C/R - by - prune away from traffic lights by 1-2m		1 tree	0.00
Sgl/10 (146460)	Euodia (Bee Tree) (Euodia hupehensis) o/s 116 (///lofts.rainy.gloves)			
CLT	C/L - to - remove bottom 5 branches.		1 tree	0.00
Sgl/21 (146476)	Ash (Manna) (Fraxinus ornus) grass o/s 126/128 (///switch.oath.frames)			
CRB	C/R - to clear building by - prune back from new build by 2m.		1 tree	0.00
	- prune back from old white building by 2m			
Sgl/54 (146426)	Prunus (Japanese Cherry Cv.) (Prunus serrulata 'Kanzan') o/s recreation ground (///shelf.debit.major)			
RFR	Rem - tree for replant		1 tree	0.00
Highdene Road (HIGHDS), Cherry Hinton				
Sgl/28 (146184)	Lime (Small Leaved) (Tilia cordata) o/s 18/20 Highdene Rd (///dangerously.descended.wash)			
CRB	C/R - to clear building by - achieve 2m gap between tree and building		1 tree	0.00

Tree/Item code	Species/Work required	Rate	Quantity	Cost
Keates Road (KEATER), Cherry Hinton				
Sgl/11 (146840)	Alder (Italian) (<i>Alnus cordata</i>) grass o/s 7/9 (///duke.bells.bolts)			
CL4	Crown lift to 4m		1 tree	
Sgl/22 (146884)	Apple (Pillar Crab) (<i>Malus tschonoskii</i>) o/s 37/39 (///dwell.amused.powers)			
RDW	Rem - deadwood		1 tree	0.00
Sgl/25 (146896)	Amelanchier (Serviceberry) (<i>Amelanchier laevis</i>) o/s 47 (///manage.successes.fluid)			
RFR	Rem - tree for replant		1 tree	0.00
Sgl/31 (146925)	To be confirmed (** Yet to be confirmed **) os 25 27 (///mason.sends.orange)			
RST	Rem - stump		1 tree	0.00
Sgl/33 (146927)	Amelanchier (Snowy Mespilus) (<i>Amelanchier lamarckii</i>) os 49 (///usage.metro.dome)			
RBR	Rem - tree by root		1 tree	0.00
Kelsey Crescent (KELSEY), Cherry Hinton				
Sgl/27 (147328)	Sorbus (Unspecified) (<i>Sorbus species</i>) opp 44 (///ranked.thanks.toxic)			
RFR	Rem - tree for replant		1 tree	0.00
Langdale Close (LANGDC), Cherry Hinton				
Sgl/26 (147694)	Prunus (Unspecified) (<i>Prunus species</i>) on corner with langdale (///plank.span.divisions)			
CLH	C/L - over highway to 3.5-4.5m - prune back from highway		1 tree	0.00
Leete Road (LEETER), Cherry Hinton				
Sgl/1 (147800)	Prunus (Flowering Cherry) (<i>Prunus 'Accolade'</i>) o/s 54/56 (///goes.dame.blur)			
RFR	Rem - tree for replant		1 tree	0.00
Sgl/21 (147850)	Apple (Cut-leaf Crab) (<i>Malus toringoides</i>) o/s 41a (///veal.found.salad)			
CL2.5	Crown lift to 2.5m over pavement		1 tree	
CLH	C/L - over highway to 3.5-4.5m		1 tree	0.00

Tree/Item code	Species/Work required	Rate	Quantity	Cost
Sgl/25 (147849)	Apple (Cut-leaf Crab) (<i>Malus toringoides</i>) o/s 33/35 (///manual.bump.evenly)			
CL2.5	Crown lift to 2.5m over pavement		1 tree	
CLH	C/L - over highway to 3.5-4.5m		1 tree	0.00
Sgl/31 (147888)	Prunus (Tibetan Cherry) (<i>Prunus serrula</i>) o/s 23 (///rang.bumps.putty)			
RFR	Rem - tree for replant		1 tree	0.00
Sgl/39 (147916)	Prunus (Tibetan Cherry) (<i>Prunus serrula</i>) o/s 7/9 (///lowest.heavy.wings)			
RFR	Rem - tree for replant		1 tree	0.00
Leyburn Close (LEYBUC), Cherry Hinton				
Sgl/1 (147228)	Sorbus (Swedish Whitebeam) (<i>Sorbus x intermedia</i>) o/s 19 Leyburn CI (///tidy.drops.stones)			
RFR	Rem - tree for replant		1 tree	0.00
Malvern Road (MALVER), Cherry Hinton				
Sgl/2 (148604)	Maple (Silver) (<i>Acer saccharinum</i>) o/s 54 (///humble.roofs.fault)			
CLH	C/L - over highway to 3.5-4.5m		1 tree	0.00
Mill End Road (MILLEO), Cherry Hinton				
Sgl/11 (148820)	Sorbus (Rowan) (<i>Sorbus aucuparia</i>) o/s 82 (///linen.pinks.gives)			
RFR	Rem - tree for replant		1 tree	0.00
Oakley Terrace (OAKLET), Cherry Hinton				
Sgl/8 (151672)	Lime (Unspecified) (<i>Tilia species</i>) s/o 1 Sunmead Walk (///plank.chin.washed)			
CRG	C/R - gardenside by - lift and prune back from garden area to clear it entirely of over hanging branches.		1 tree	0.00

Tree/Item code	Species/Work required	Rate	Quantity	Cost
Orchard Estate (ORCHAE), Cherry Hinton				
Sgl/10 (141928)	Persian Ironwood (Cv.) (Parrotia persica 'Vanessa') (///hedge.lanes.solved)			
PIT	cut 1m radius tree circle/pit, lift and remove vegetation, lightly fork over and apply thick woodchip mulch to a depth of 5 - 7cm across entire tree pit		1 tree	
RSS	Reset stake - straighten and reset stakes		1 tree	0.00
Sgl/15 (141941)	Persian Ironwood (Common) (Parrotia persica) os 9 (///jolly.straw.pads)			
GRUB	Remove newly planted tree, take away any tree stakes and fill any holes with topsoil		1 tree	
Queen Ediths Way (QUEENE), Queen Ediths				
Sgl/16 (328252)	Prunus (Flowering Cherry) (Prunus 'Pandora') o/s 258 - 256 (///snake.bright.unwanted)			
RFR	Rem - tree for replant		1 tree	0.00
Rickard Close (RICKAC), Cherry Hinton				
Sgl/4 (149812)	Maple (Field Cv.) (Acer campestre 'Elsrijk') o/s 1 (///beam.loyal.give)			
CLY	Crown lift by - lift by 50cm		1 tree	
St Bedes Crescent (STBEDE), Cherry Hinton				
Sgl/14 (150540)	Sorbus (Chinese Rowan) (Sorbus hupehensis) s/o 29 (///hugs.sooner.richer)			
RDW	Rem - deadwood		1 tree	0.00
Sgl/21 (150508)	Sorbus (Chinese Rowan) (Sorbus hupehensis) o/s 9 (///salsa.debate.save)			
RST	Rem - stump - leave ground even and ready for a new tree		1 tree	0.00
Sgl/62 (150620)	Sorbus (Whitebeam) (Sorbus aria) o/s ent to 77-83 (///probe.choice.jumpy)			
CRB	C/R - to clear building by - achieve 3.5m clearance between tree and building.		1 tree	0.00
Sgl/65 (150472)	Prunus (Flowering Cherry) (Prunus 'Pandora') o/s 26-28 (///hiding.flows.fantastic)			
RFR	Rem - tree for replant		1 tree	0.00

Tree/Item code	Species/Work required	Rate	Quantity	Cost
Sgl/122 (660019)	Alder (Italian) (<i>Alnus cordata</i>) see map (///soil.drives.barn) RGL Rem - tree to ground level - Marked with red spray.		1 tree	0.00
	- happy to see some logs left on site as habitat.			
Sunmead Walk (SUNMEW), Cherry Hinton				
Sgl/11 (146012)	Scholar's Tree (Common) (<i>Styphnolobium japonica</i>) grass s/o 12 Sunmead Walk (///foster.topic.seated)			
	RDW Rem - deadwood		1 tree	0.00
Sgl/13 (146020)	Lime (Unspecified) (<i>Tilia species</i>) grass s/o 12 Sunmead Walk (///unless.dirt.action)			
	CRL C/R - to clear lamp by 0.5-1m - clear vegetation coming from fence line too.		1 tree	0.00
Tenby Close (TENBYC), Cherry Hinton				
Hdg/1 (156401)	*Shrub* (*Shrub*) end of hedgerow (///study.warm.pretty)			
	COP Coppice (x 12 tree) - coppice ivy covered overgrown end of hedgerow.		12 trees	0.00
Sgl/7 (151624)	Lime (Small Leaved) (<i>Tilia cordata</i>) o/s 30/32 (///broom.tapes.exchanges)			
	CRB C/R - to clear building by - achieve 3m clearance between tree, building and outbuilding.		1 tree	0.00
Sgl/10 (151636)	Sorbus (Rowan) (<i>Sorbus aucuparia</i>) o/s 5 (///combining.paid.photos)			
	RT1 Remove tree leaving 1m high stump		1 tree	
Sgl/27 (151734)	Elm (Unspecified) (<i>Ulmus species</i>) hedge r/o 14-21 (///pinks.reason.bags)			
	COP Coppice		1 tree	0.00
Tenby Close Play Area (TENBYD), Cherry Hinton				
Sgl/4 (151696)	Sorbus (Rowan) (<i>Sorbus aucuparia</i>) grass o/s Oakley Terr (///meals.mock.raft)			
	RFR Rem - tree for replant		1 tree	0.00

Tree/Item code	Species/Work required	Rate	Quantity	Cost
Teversham Drift (TEVERE), Cherry Hinton				
Grp/7 (152800)	Various species (Various species) area adj play area (///sadly.oppose.lawn)			
RGL	Rem - tree to ground level (x 50 tree) - remove dying elm opposite 202. - Remove dead ivy clad hawthorn opposite dealer close. - prune back vegetation around lamp column opposite neale close.		50 trees	0.00
Sgl/48 (152388)	Prunus (Unspecified) (Prunus species) grass o/s 36 (///curry.cherry.heavy)			
RDW	Rem - deadwood		1 tree	0.00
Sgl/51 (152404)	Prunus (Wild Cherry) (Prunus avium) grass o/s 31 (///asks.chains.rent)			
\$WR	Recommended Works - see Comments - Remove stem growing in the middle into main trunk.		1 tree	
Sgl/53 (152412)	Prunus (Unspecified) (Prunus species) grass o/s 75 (///bars.reef.latest)			
RDW	Rem - deadwood		1 tree	0.00
Sgl/56 (152424)	Prunus (Sargent's Cherry) (Prunus sargentii) s/o 110 (///tribe.unless.admits)			
RFR	Rem - tree for replant		1 tree	0.00
Sgl/60 (152436)	Prunus (Unspecified) (Prunus species) grass o/s 104 (///vine.listed.tribe)			
RDW	Rem - deadwood		1 tree	0.00
Sgl/65 (152780)	Lilac (Common) (Syringa vulgaris) s/o 115 (///badly.codes.bubble)			
\$WR	Recommended Works - see Comments - Remove and prune back dead and dying limbs. prune off the streetlight.		1 tree	
Sgl/69 (152740)	Ash (Common) (Fraxinus excelsior) play area opp 214 - nr opposite speed bumps (///wonderfully.useful.behind)			
\$WR	Recommended Works - see Comments - clear around base of tree to give tree officer access to inspect.		1 tree	
Sgl/153 (152680)	Apple (Unspecified) (Malus species) grass s/o 1 (///agree.falls.pushy)			
RGL	Rem - tree to ground level fell dead apple. let the elder come on to replace it.		1 tree	0.00
Sgl/178 (152208)	Prunus (Sargent's Cherry) (Prunus sargentii) grass o/s 163 (///vibes.punchy.units)			
CRT	C/R - by 3 - 4m		1 tree	0.00

Tree/Item code	Species/Work required	Rate	Quantity	Cost
Sgl/240 (155804)	Elm (Unspecified) (Ulmus species) oppose Neale Close T junction (///towers.slim.shady)			
RT1	Remove tree leaving 1m high stump marked with red paint		1 tree	
Walpole Road (WALPOR), Cherry Hinton				
Grp/3 (153632)	Amelanchier (Serviceberry) (Amelanchier laevis) (///share.never.upon)			
CRB	C/R - to clear building by (x 5 tree) - achieve 3m clearance between tree and building.		5 trees	0.00
Sgl/115 (153160)	Scholar's Tree (Common) (Styphnolobium japonica) o/s 46-48 (///sang.latest.logs)			
CL5	Crown lift to 5m - particularly over pavement and drive.		1 tree	
CRB	C/R - to clear building by - prune back from 46-48 by 4-5m.		1 tree	0.00
RDW	Rem - deadwood		1 tree	0.00
Sgl/136 (153472)	Prunus (Flowering Cherry) (Prunus 'Shirotae') green o/s shop (///spared.faster.wicked)			
CRB	C/R - to clear building by 2-3m		1 tree	0.00
Sgl/152 (153436)	Sorbus (Unspecified) (Sorbus species) r/o 92 (///brass.doors.town)			
SSIVY	Sever and strip ivy up to 1 metre above ground level		1 tree	
Sgl/155 (153424)	Apple (Pillar Crab) (Malus tschonoskii) s/o 102-104 (///froze.stress.breed)			
CRB	C/R - to clear building by 2-3m		1 tree	0.00
Sgl/156 (153420)	Apple (Pillar Crab) (Malus tschonoskii) o/s 102-104 (///scare.boxing.prices)			
CRB	C/R - to clear building by 2-3m		1 tree	0.00
Sgl/192 (153268)	Prunus (Flowering Cherry) (Prunus 'Tai Haku') o/s 139-149 (///tasty.grab.patch)			
CLCRB	Lift and/or reduce to ensure 2m clearance vertically and laterally from tree to adjacent structures.		1 tree	
Sgl/220 (153152)	Scholar's Tree (Common) (Styphnolobium japonica) o/s 38-40 (///upon.windy.plates)			
CL5	Crown lift to 5m - particularly over pavement and access to driveway.		1 tree	
CRT	C/R - by - Reduce back from 36-38 by 3-4m.		1 tree	0.00

Tree/Item code	Species/Work required	Rate	Quantity	Cost
----------------	-----------------------	------	----------	------

Welstead Road (WELSTR), Cherry Hinton

Sgl/5 (146064)	Scholar's Tree (Common) (<i>Styphnolobium japonica</i>) grass o/s 13 Lisle Walk (///tables.sentences.save)			
CL5	Crown lift to 5m		1 tree	
Sgl/24 (146200)	Lime (Unspecified) (<i>Tilia</i> species) s/o 2/4 Welstead Rd (///paused.reveal.agenda)			
CRB	C/R - to clear building by - prune back from front of house by 2-3m		1 tree	0.00

Windermere Close (WINDEC), Cherry Hinton

Sgl/4 (147224)	Sorbus (Wild Service Tree) (<i>Sorbus torminalis</i>) s/o 14 Windermere Cl (///quiet.aware.purple)			
RFR	Rem - tree for replant		1 tree	0.00

Expenditure code analysis :-

Expenditure code not specified

Schedule item analysis :-

CLD	C/L - over drive to	2 trees @ 0.00
CLF	C/L - over footpath to 2.4m	2 trees @ 0.00
CLH	C/L - over highway to 3.5-4.5m	10 trees @ 0.00
CLT	C/L - to	3 trees @ 0.00
COC	C/O	1 tree @ 0.00
COP	Coppice	13 trees @ 0.00
CRB	C/R - to clear building by	27 trees @ 0.00
CRC	C/R - to clear	1 tree @ 0.00
CRG	C/R - gardenside by	1 tree @ 0.00
CRL	C/R - to clear lamp by 0.5-1m	2 trees @ 0.00
CRT	C/R - by	6 trees @ 0.00
RBR	Rem - tree by root	2 trees @ 0.00
RDW	Rem - deadwood	10 trees @ 0.00
RFR	Rem - tree for replant	17 trees @ 0.00
RGL	Rem - tree to ground level	52 trees @ 0.00
RSS	Reset stake	1 tree @ 0.00
RST	Rem - stump	3 trees @ 0.00



Cambridge CC
ARBORICULTURAL WORKS ORDER

Sheet: 15 of 51

Works Order

Item Ref: 02269

Contractor:

Total cost: 0.00

Issued by:

Jake Camilleri

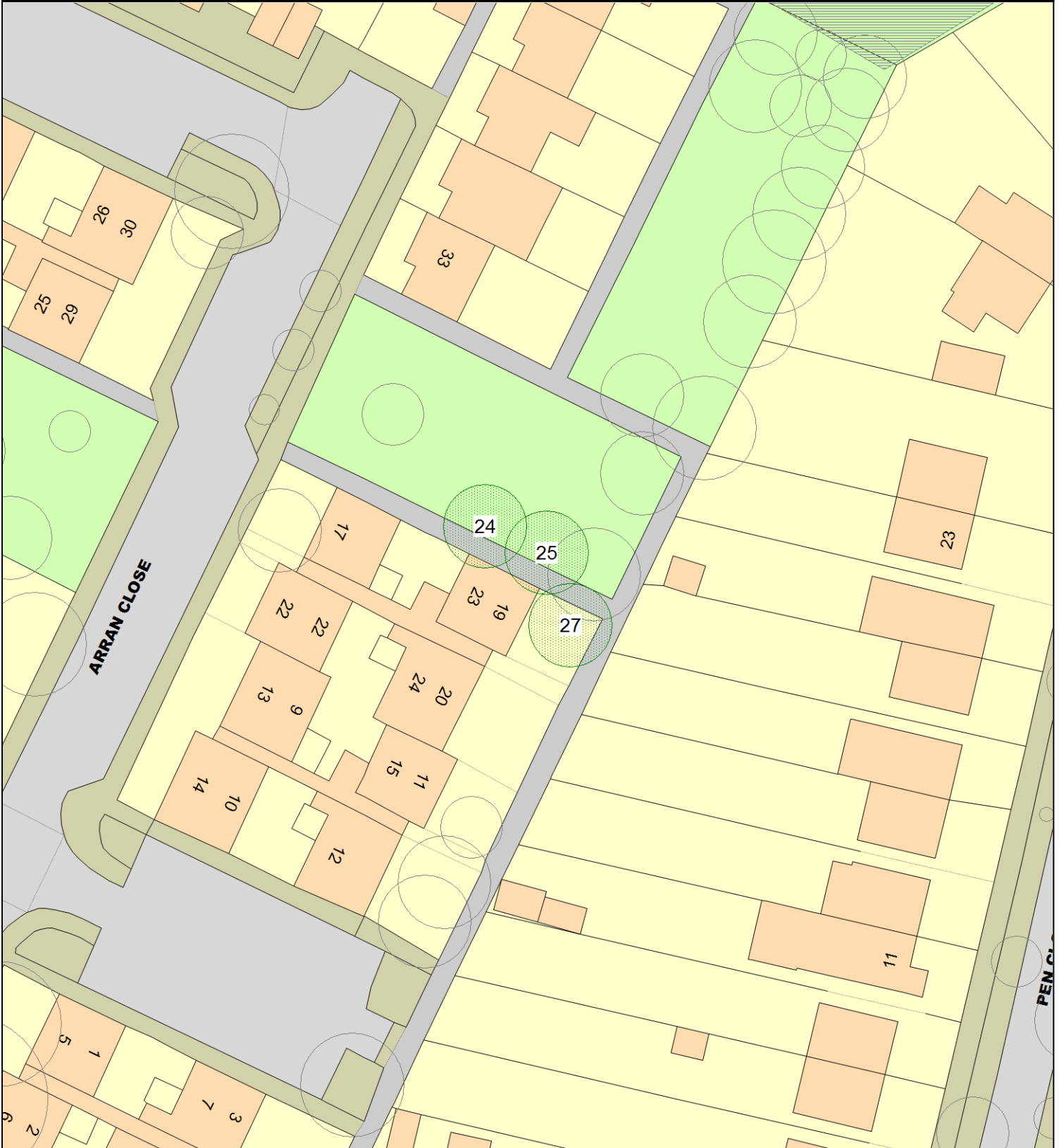
ARBORICULTURAL WORKS ORDER

Item Ref: 02269

Ainsdale (AINSDB), Cherry Hinton



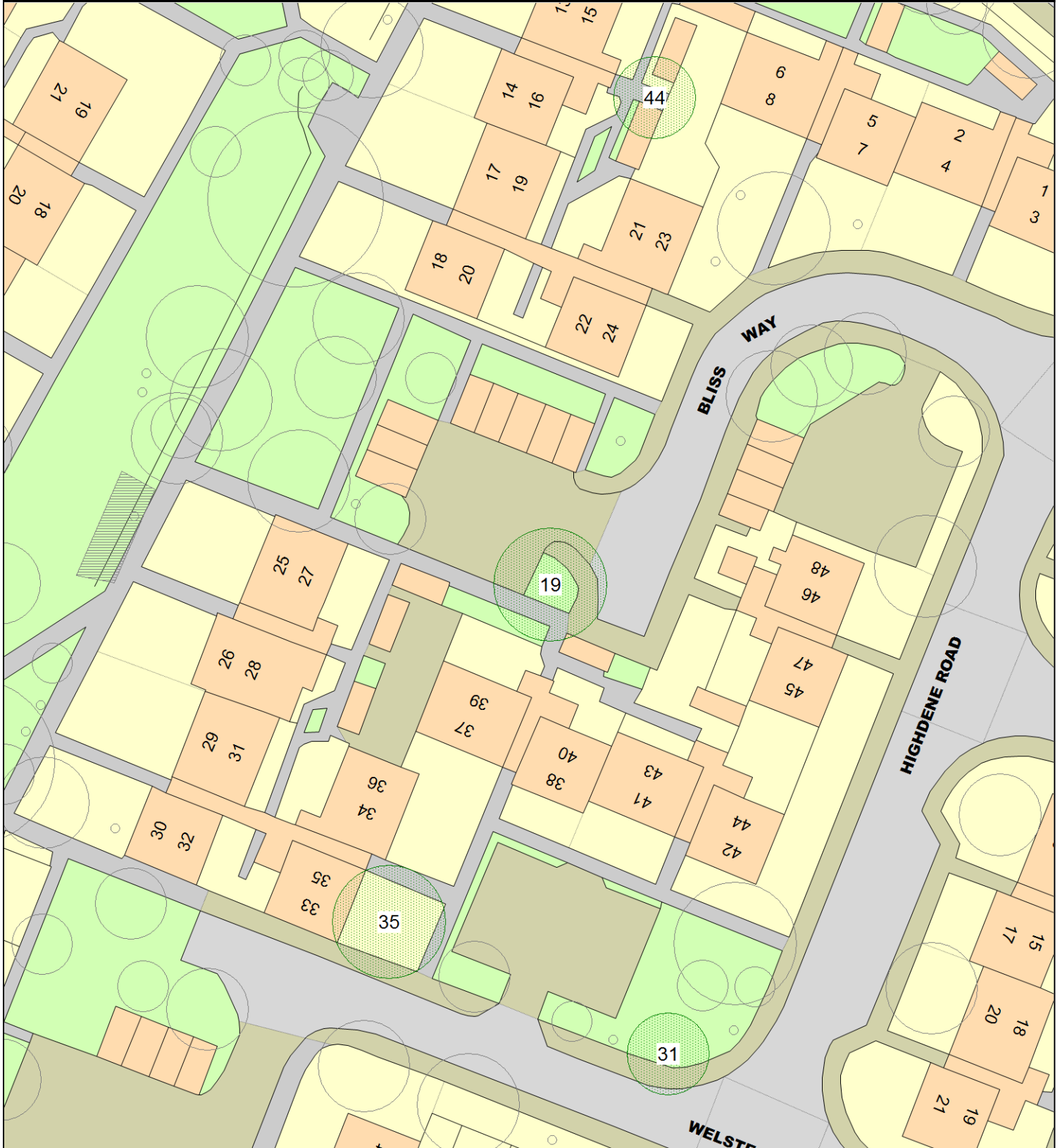
Arran Close (ARRANC), Cherry Hinton



Blenheim Close (BLENHC), Cherry Hinton



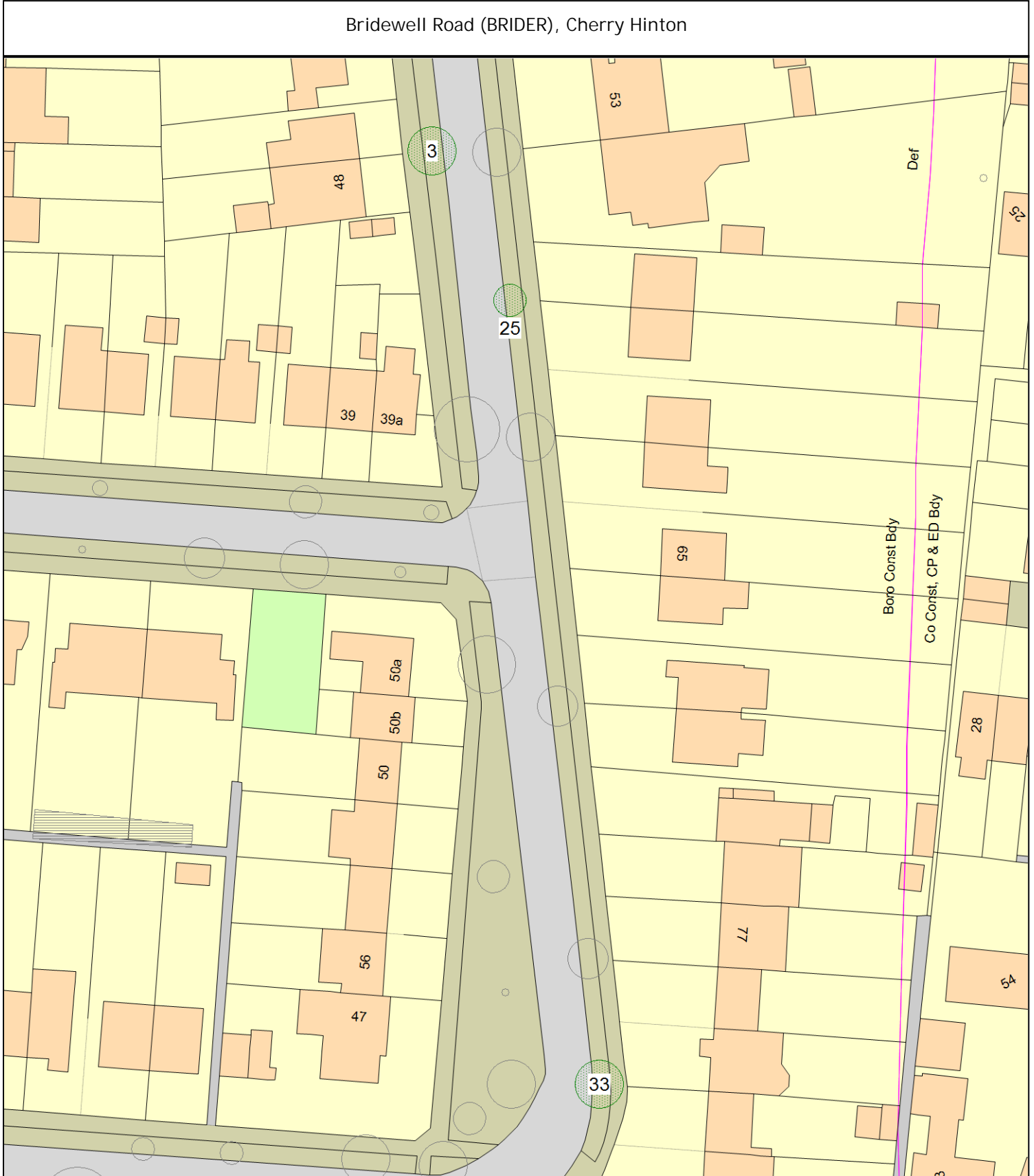
Bliss Way (BLISSW), Cherry Hinton



ARBORICULTURAL WORKS ORDER

Item Ref: 02269

Bridewell Road (BRIDER), Cherry Hinton



This map is reproduced from Ordnance Survey material with the permission of Her Majesty's Stationery Office (c) Crown copyright. Unauthorised reproduction infringes Crown copyright and may lead to prosecution or civil proceedings." Cambridge City Council (Licence No. 100019730) 2006.

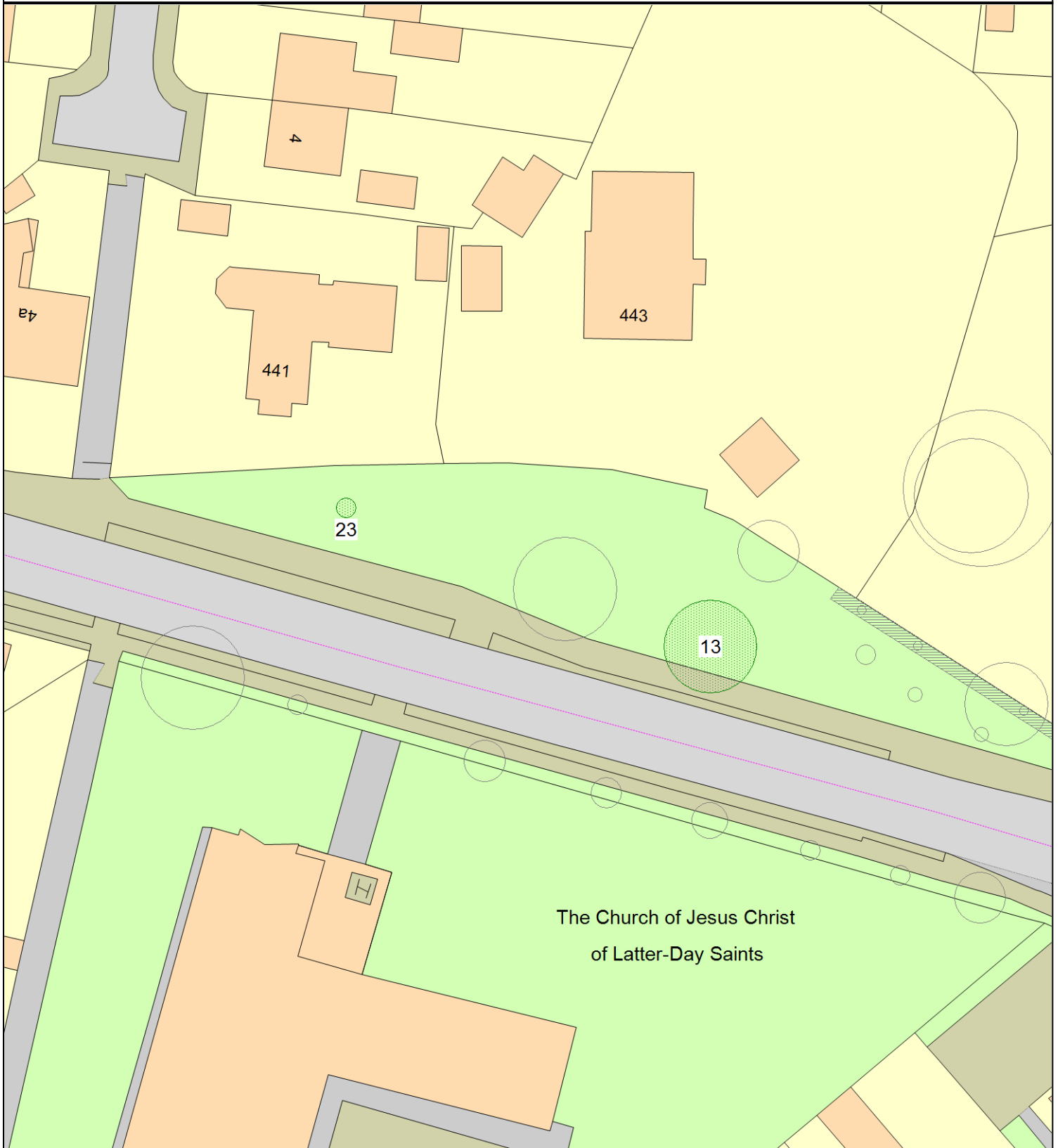
Chalfont Close (CHALFC), Cherry Hinton



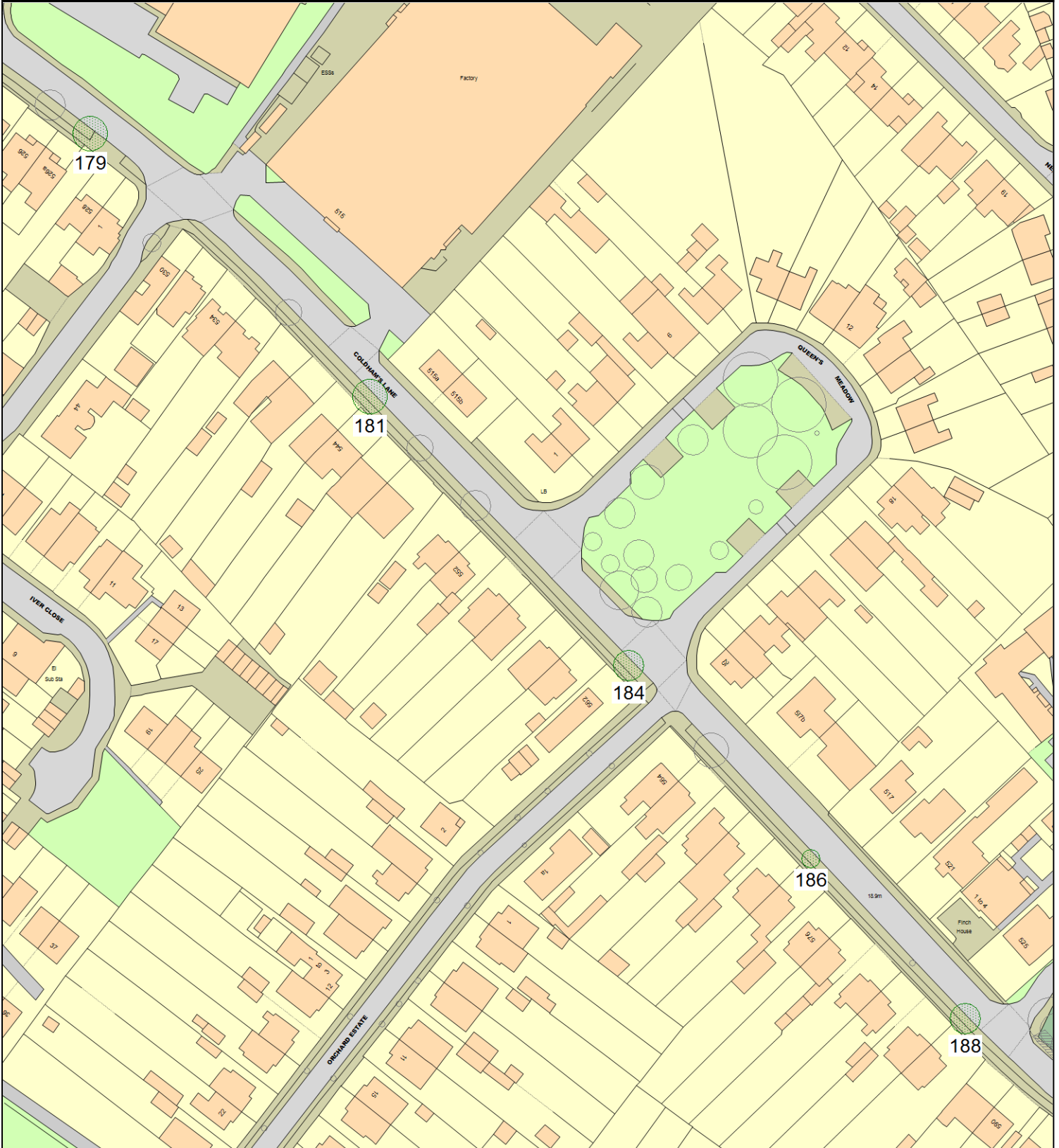
Chelwood Road (CHELWR), Cherry Hinton



Cherry Hinton Road (CHERRI), Cherry Hint

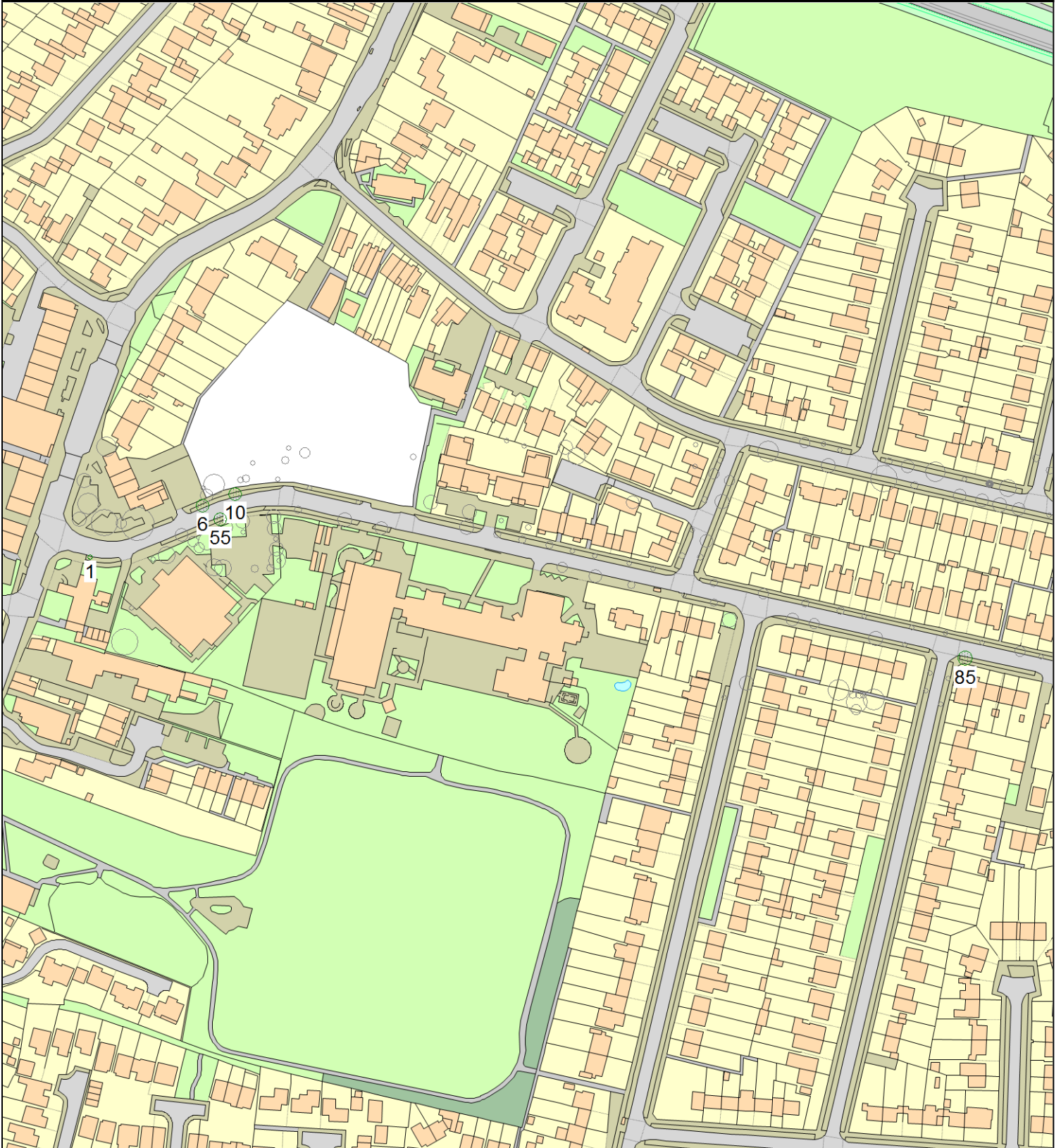


Coldhams Lane (COLDHM), Cherry Hinton

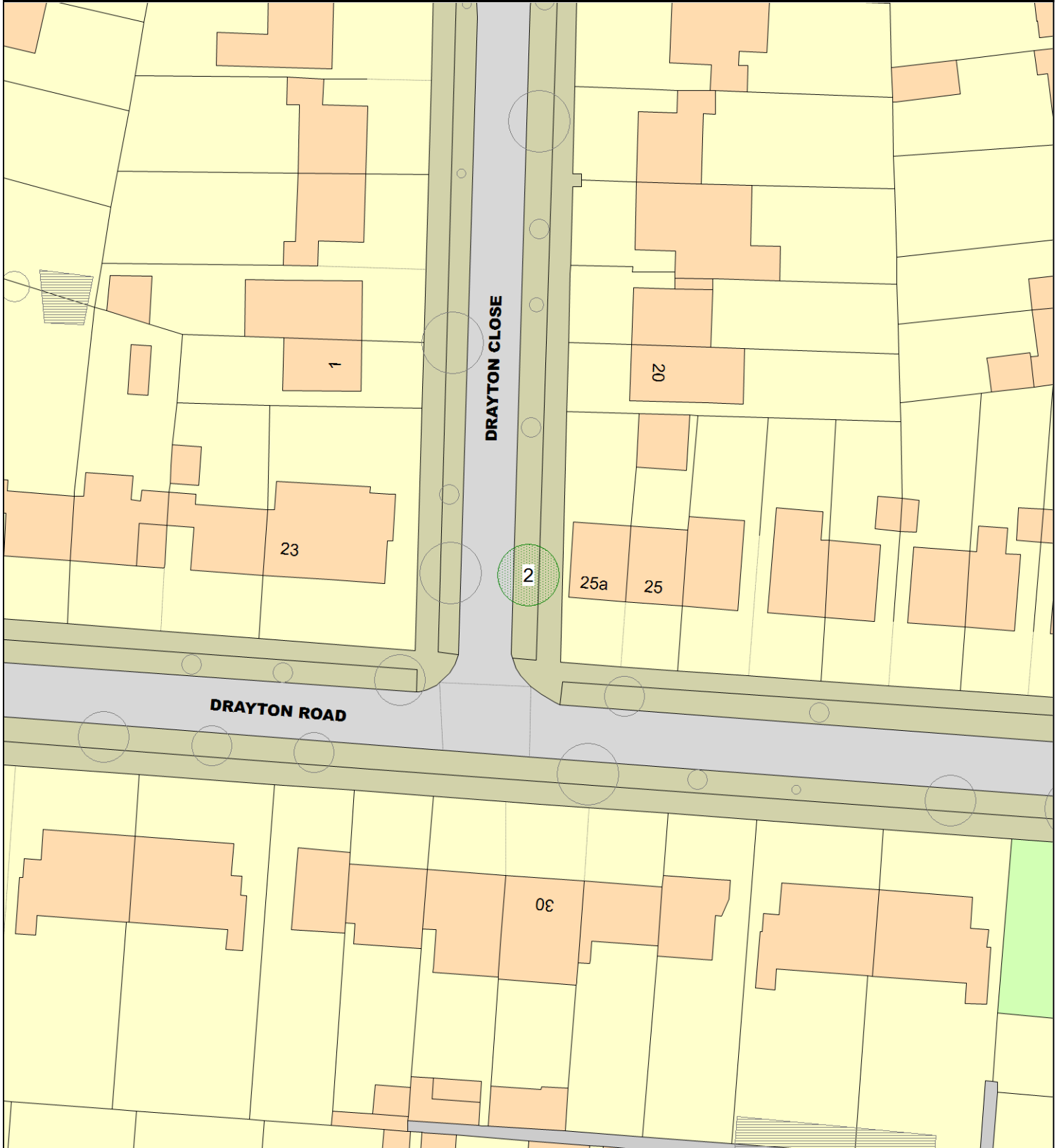


This map is reproduced from Ordnance Survey material with the permission of Her Majesty's Stationery Office (c) Crown copyright. Unauthorised reproduction infringes Crown copyright and may lead to prosecution or civil proceedings." Cambridge City Council (Licence No. 100019730) 2006.

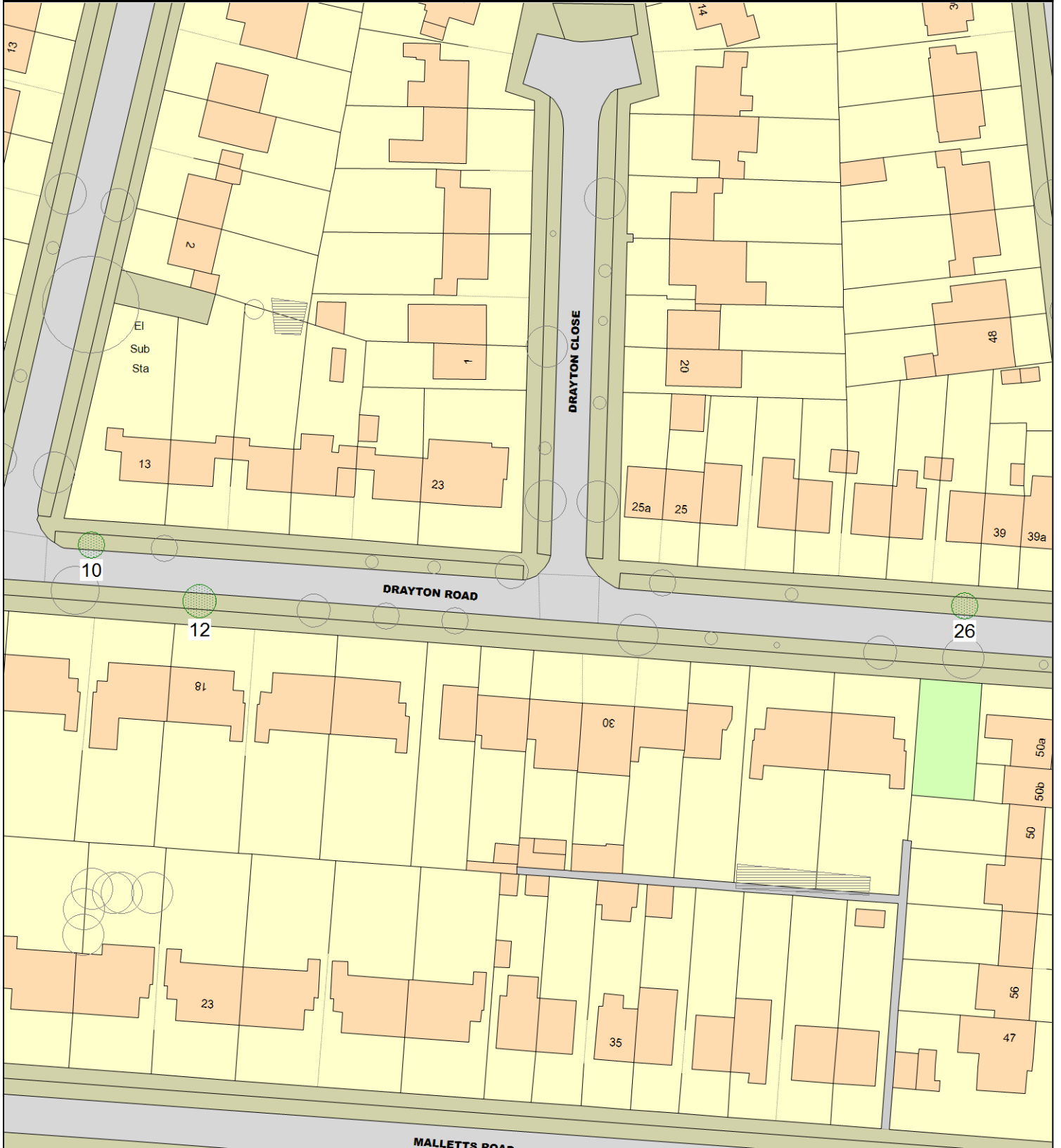
Colville Road (COLVIR), Cherry Hinton



Drayton Close (DRAYTC), Cherry Hinton



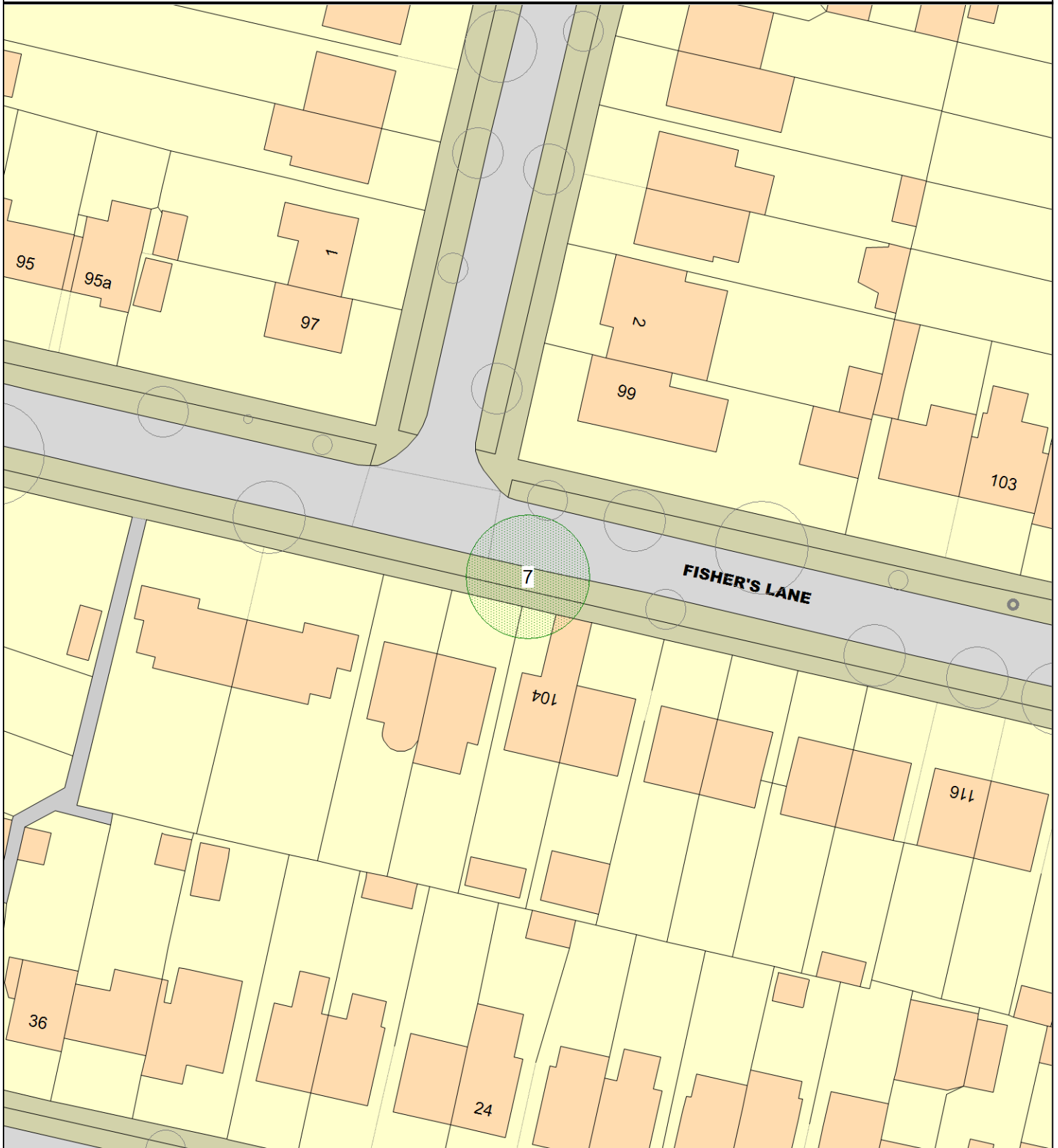
Drayton Road (DRAYTR), Cherry Hinton



ARBORICULTURAL WORKS ORDER

Item Ref: 02269

Fishers Lane (FISHEL), Cherry Hinton



Fulbourn Road (FULBOR), Cherry Hinton



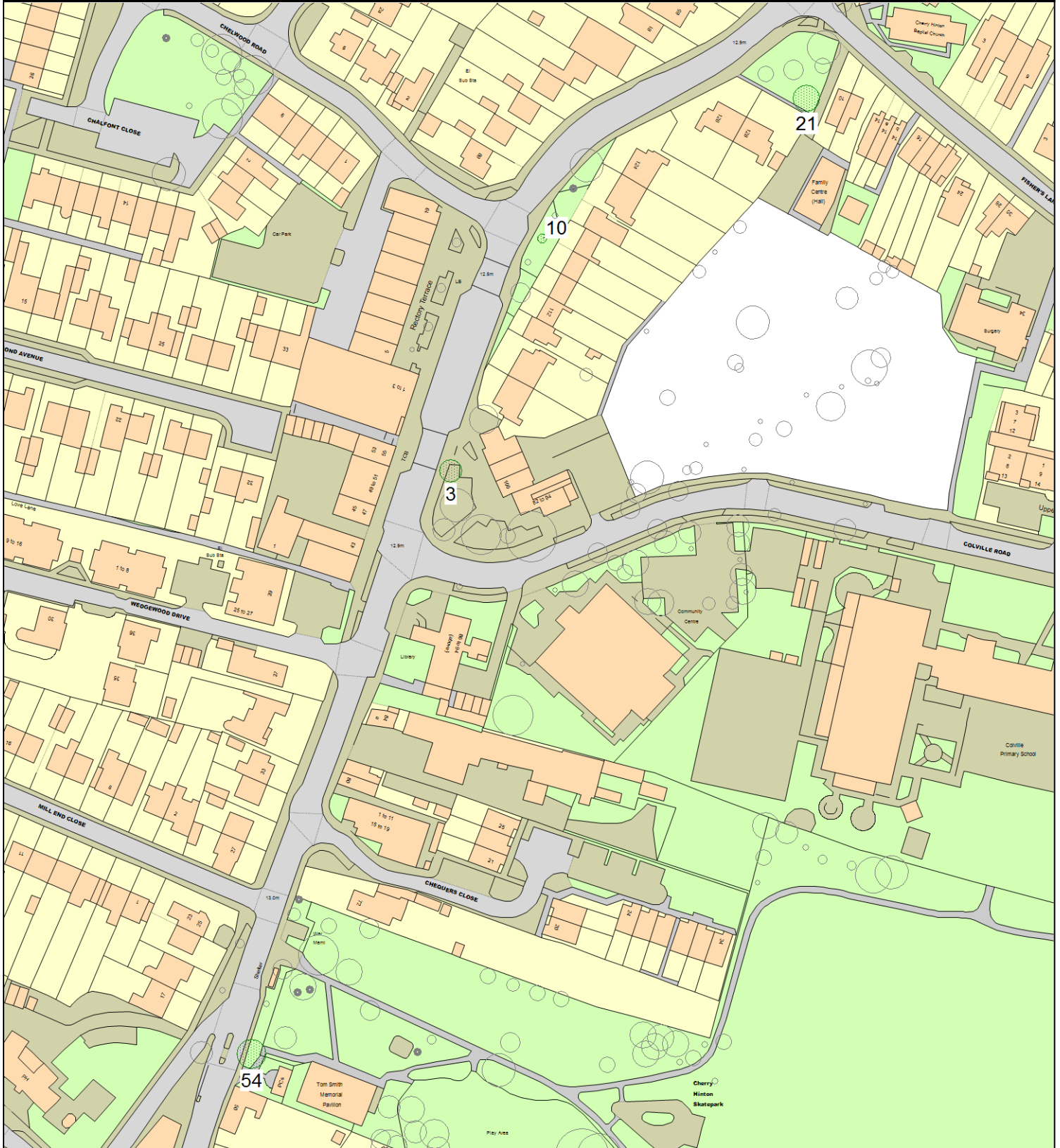
ARBORICULTURAL WORKS ORDER

Item Ref: 02269

Greystoke Road (GREYSR), Cherry Hinton



High Street, Cherry Hinton (HIGHSV), Che



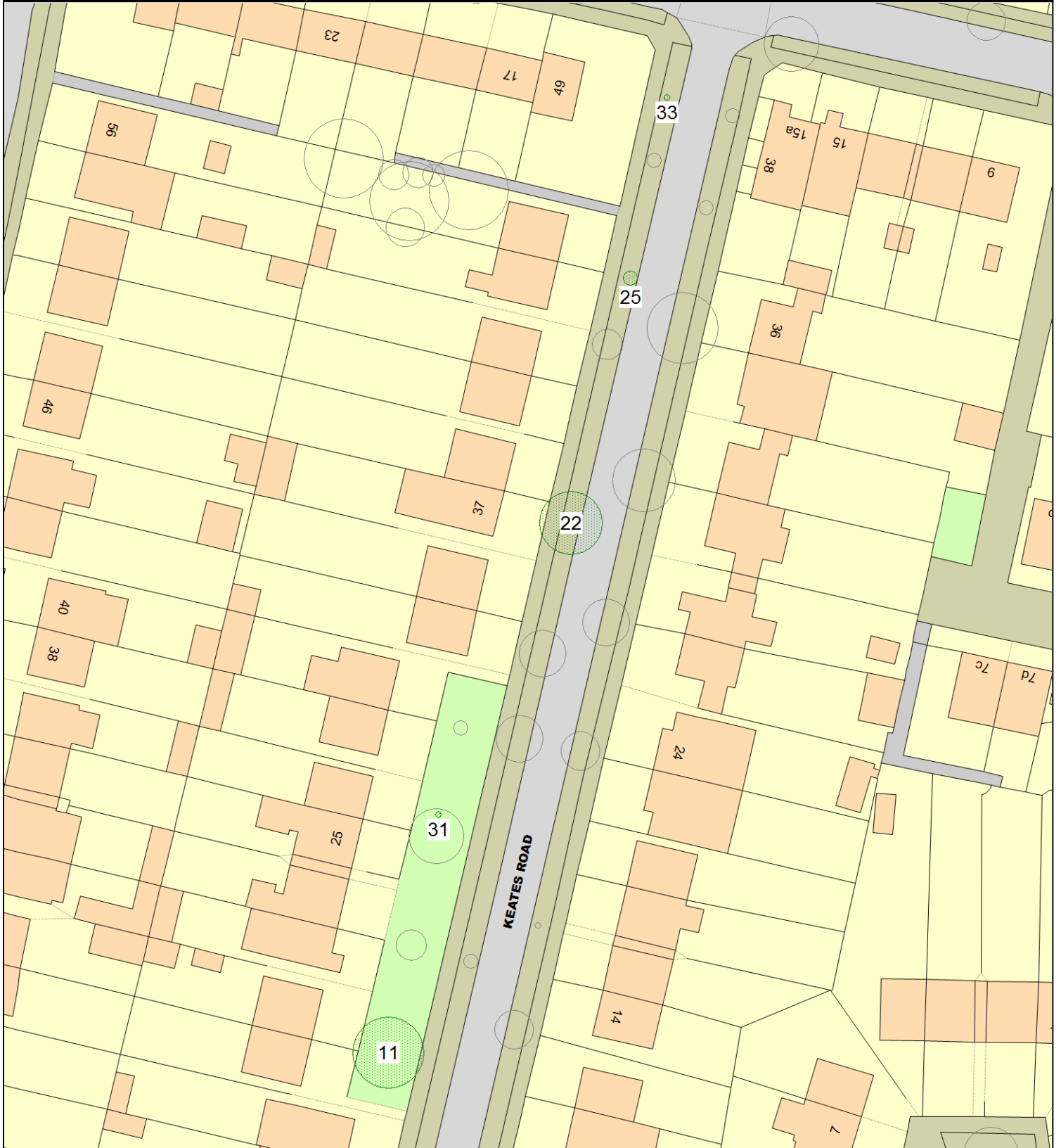
This map is reproduced from Ordnance Survey material with the permission of Her Majesty's Stationery Office (c) Crown copyright. Unauthorised reproduction infringes Crown copyright and may lead to prosecution or civil proceedings." Cambridge City Council (Licence No. 100019730) 2006.

Highdene Road (HIGHDS), Cherry Hinton



This map is reproduced from Ordnance Survey material with the permission of Her Majesty's Stationery Office (c) Crown copyright. Unauthorised reproduction infringes Crown copyright and may lead to prosecution or civil proceedings." Cambridge City Council (Licence No. 100019730) 2006.

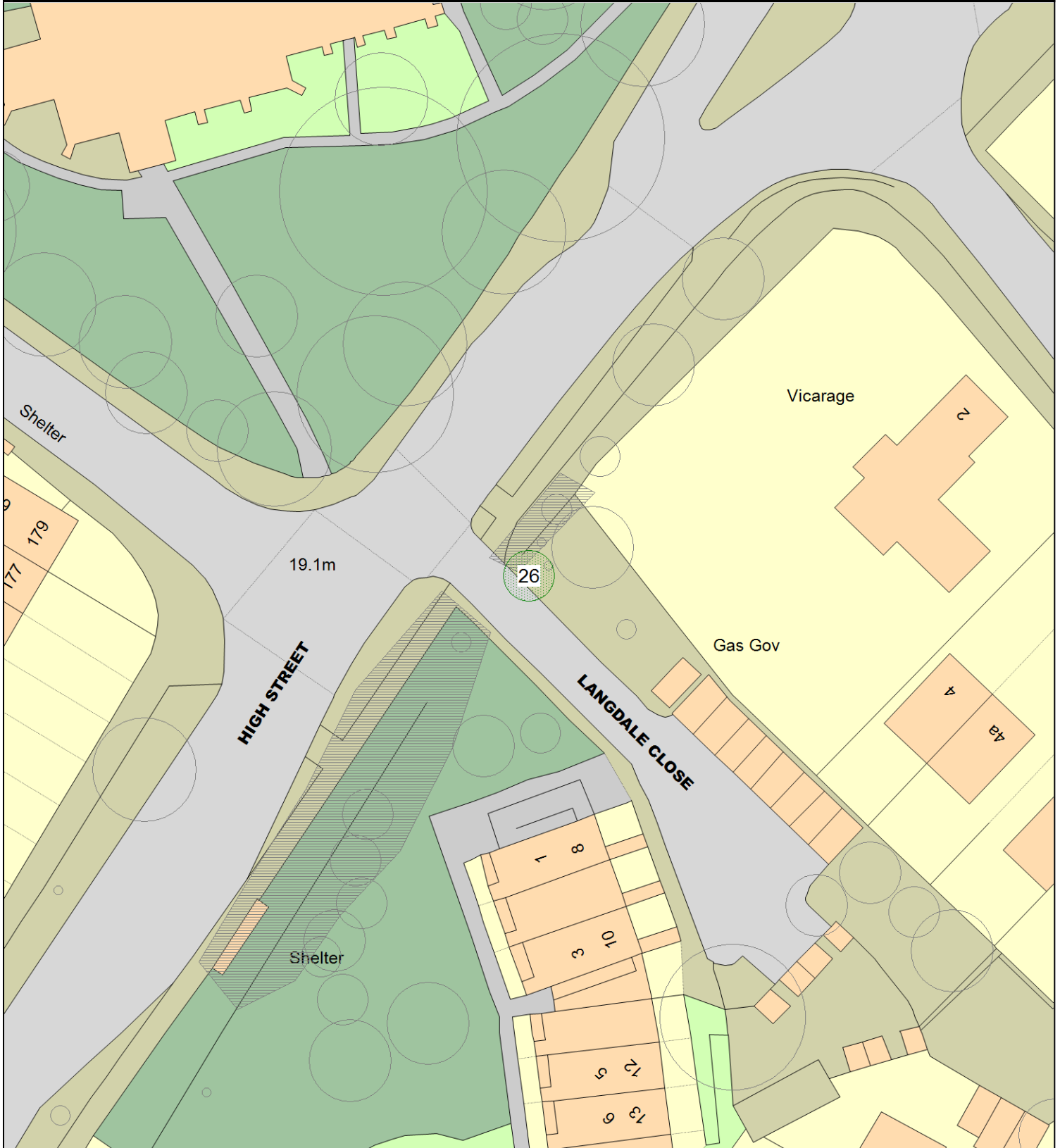
Keates Road (KEATER), Cherry Hinton



Kelsey Crescent (KELSED), Cherry Hinton

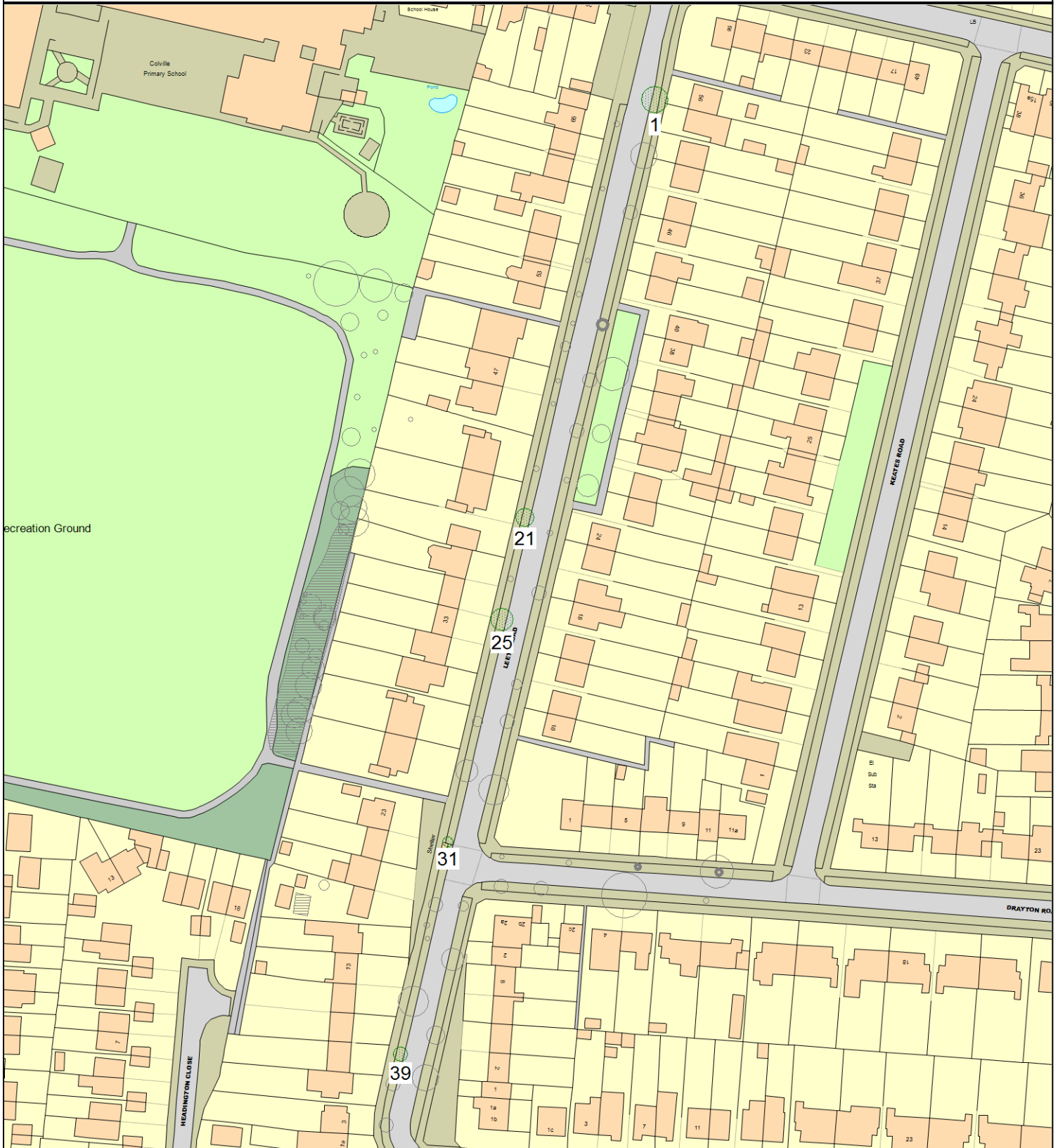


Langdale Close (LANGDC), Cherry Hinton



This map is reproduced from Ordnance Survey material with the permission of Her Majesty's Stationery Office (c) Crown copyright. Unauthorised reproduction infringes Crown copyright and may lead to prosecution or civil proceedings." Cambridge City Council (Licence No. 100019730) 2006.

Leete Road (LEETER), Cherry Hinton



Leyburn Close (LEYBUC), Cherry Hinton



Malvern Road (MALVER), Cherry Hinton



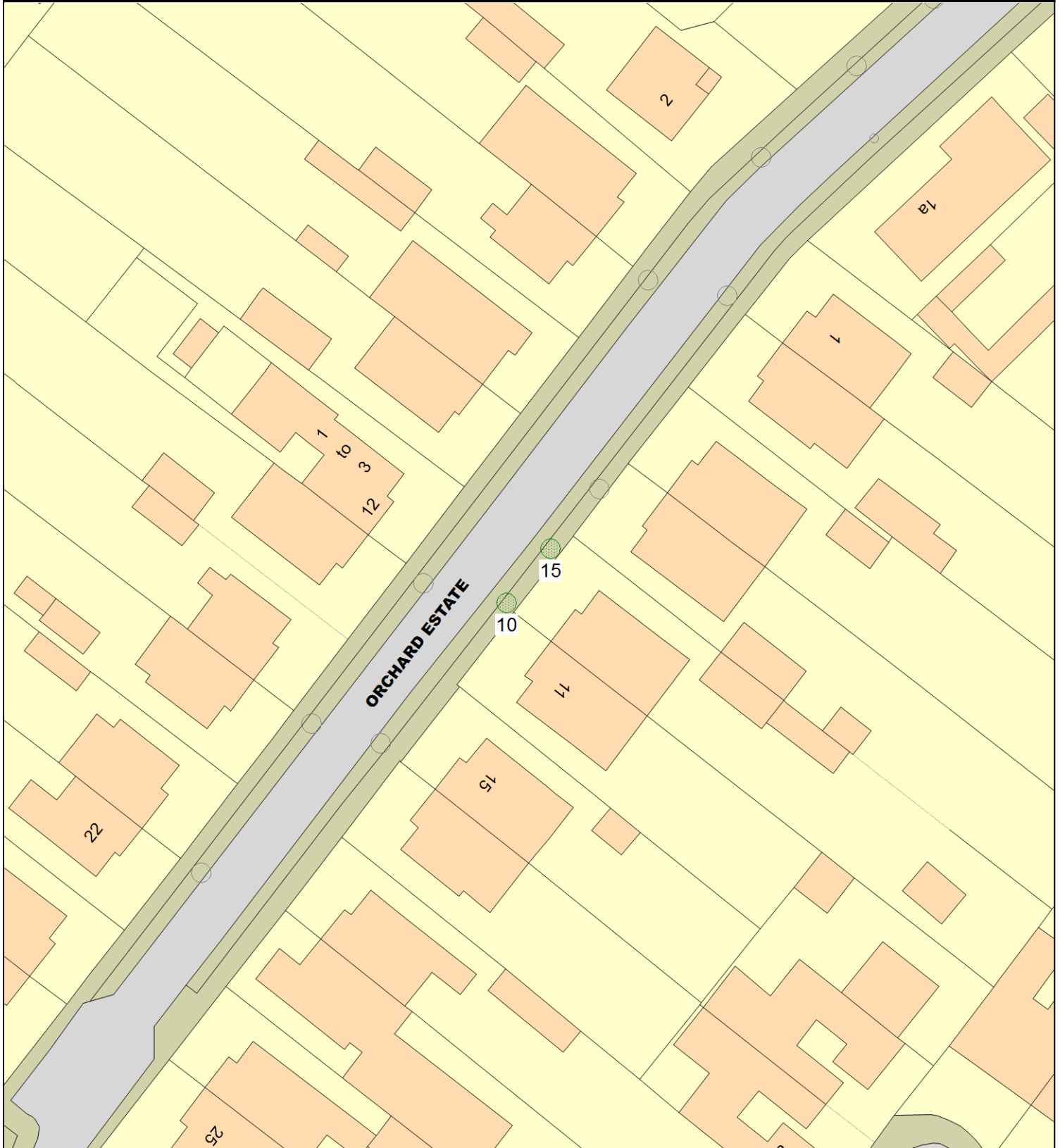
Mill End Road (MILLEO), Cherry Hinton



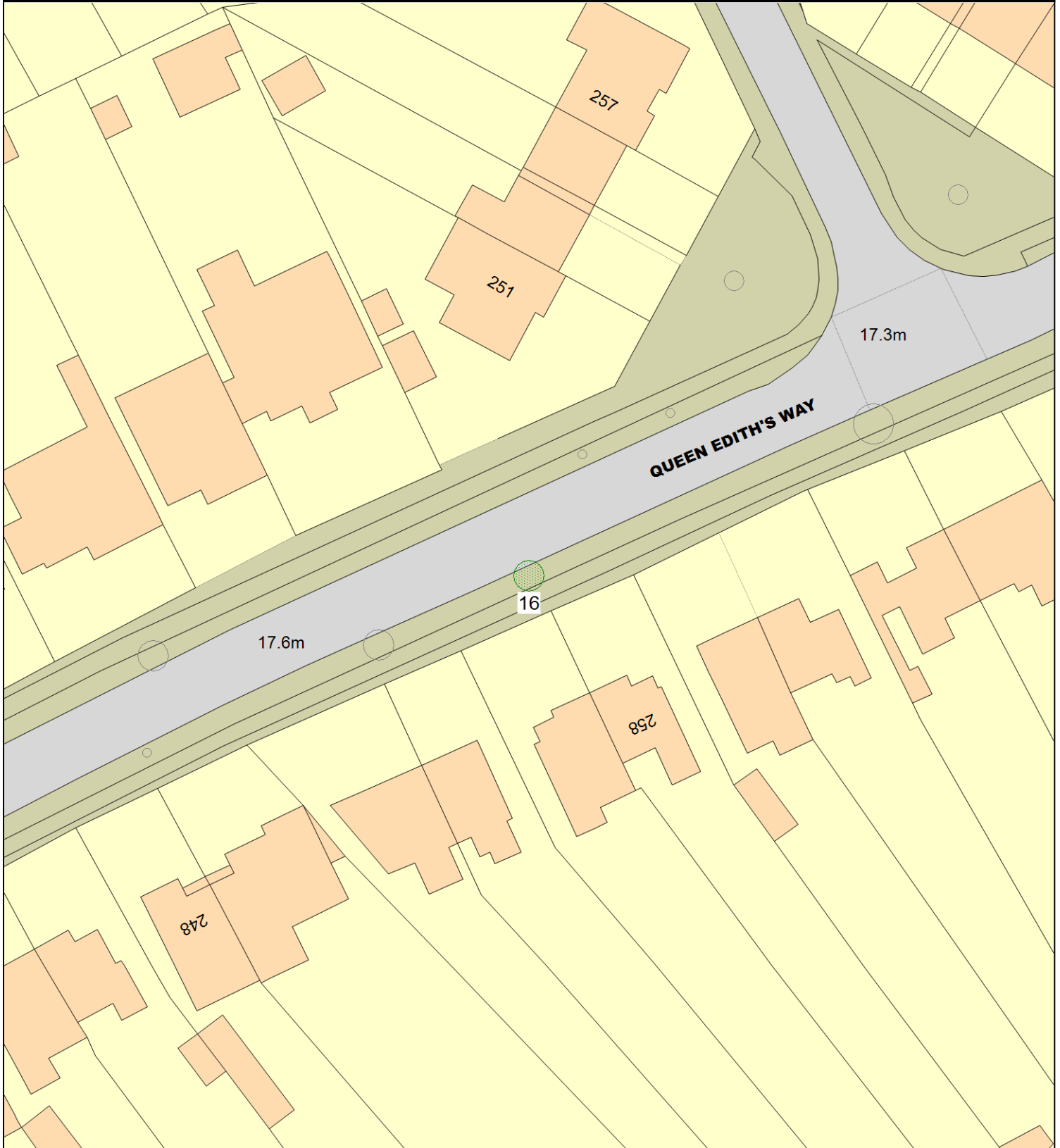
Oakley Terrace (OAKLET), Cherry Hinton



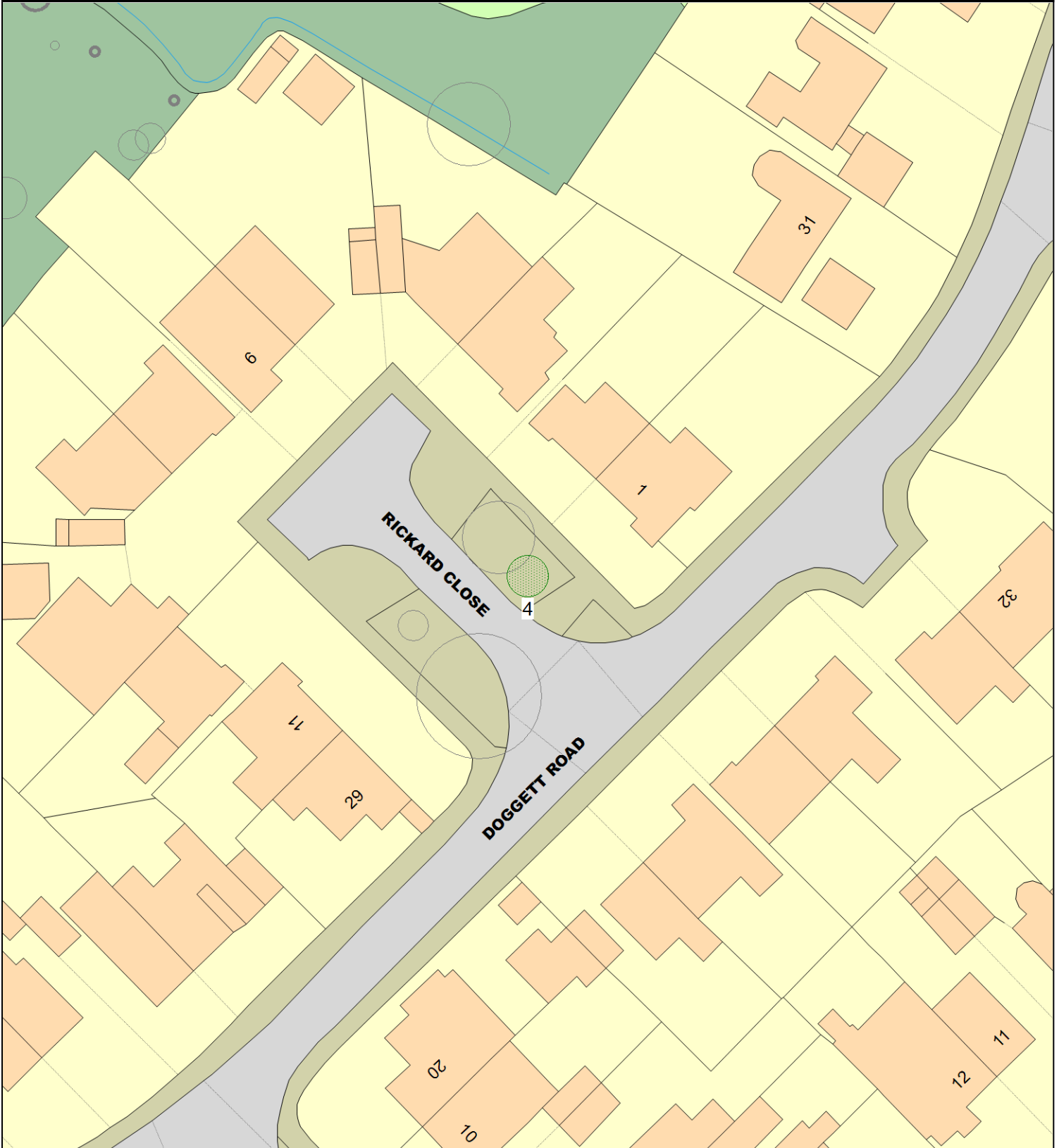
Orchard Estate (ORCHAE), Cherry Hinton



Queen Ediths Way (QUEENE), Queen Ediths



Rickard Close (RICKAC), Cherry Hinton



ARBORICULTURAL WORKS ORDER

Item Ref: 02269

St Bedes Crescent (STBEDE), Cherry Hinto



This map is reproduced from Ordnance Survey material with the permission of Her Majesty's Stationery Office (c) Crown copyright. Unauthorised reproduction infringes Crown copyright and may lead to prosecution or civil proceedings." Cambridge City Council (Licence No. 100019730) 2006.

ARBORICULTURAL WORKS ORDER

Item Ref: 02269

Sunmead Walk (SUNMEW), Cherry Hinton

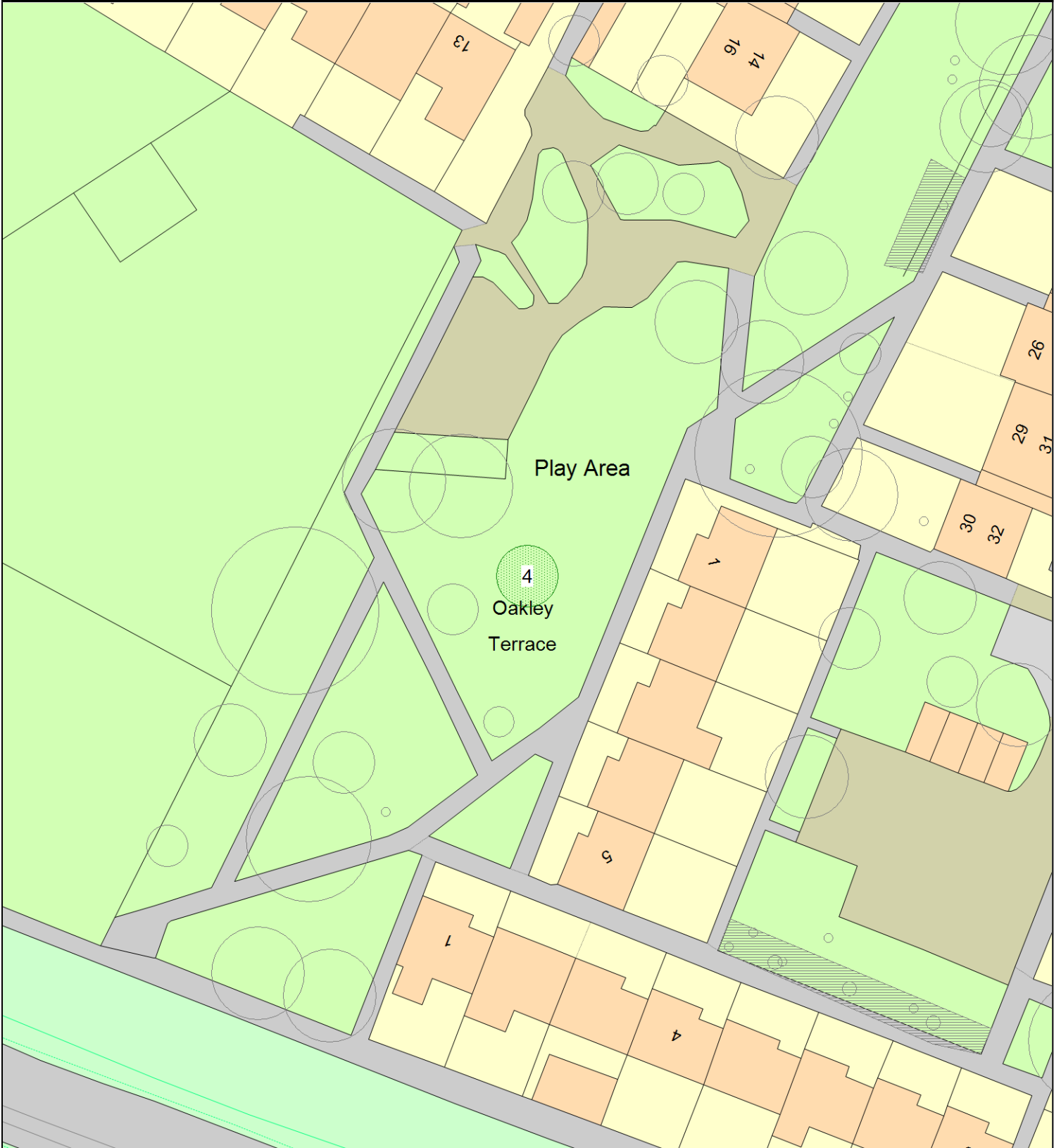


Tenby Close (TENBYC), Cherry Hinton

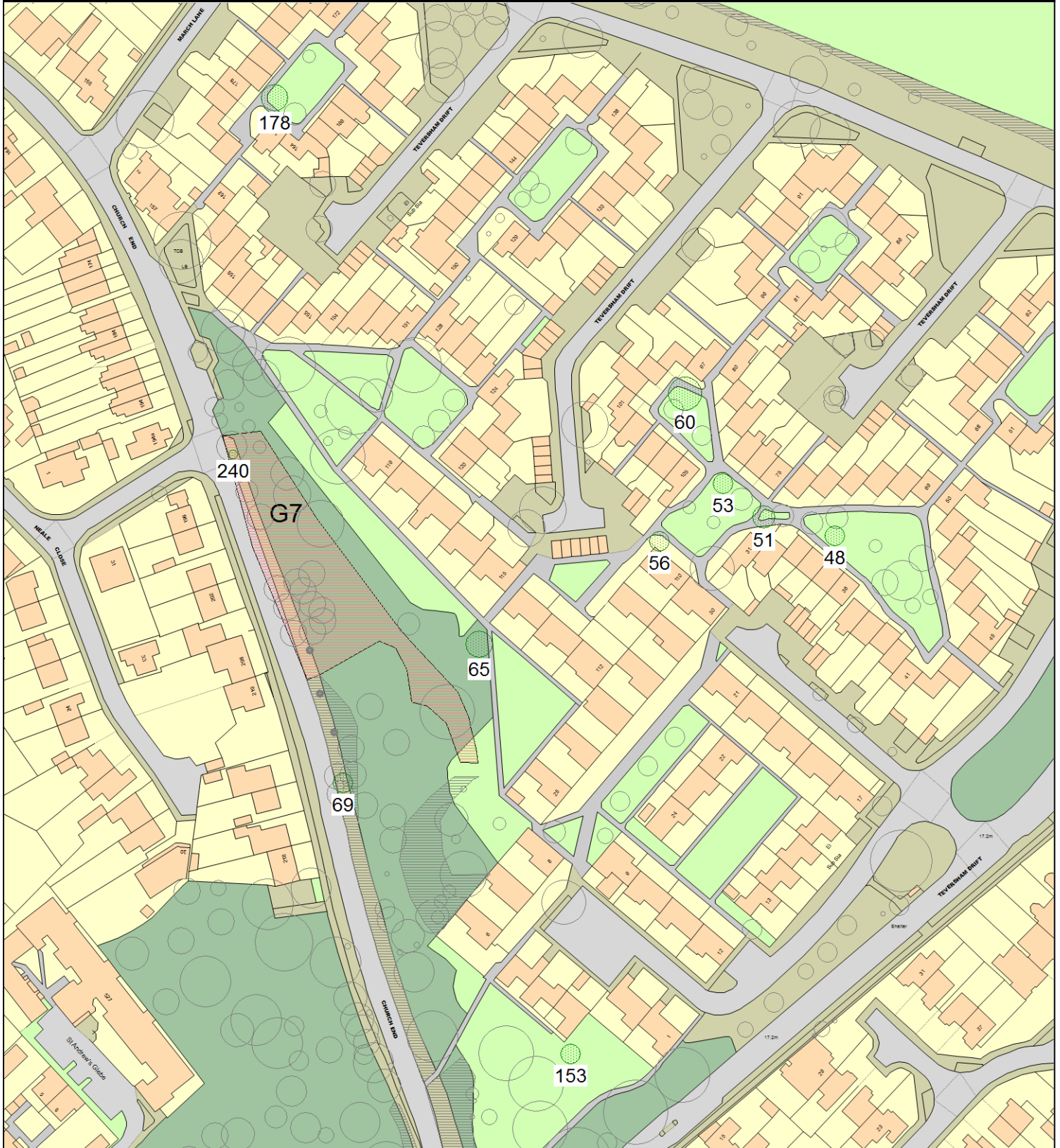


This map is reproduced from Ordnance Survey material with the permission of Her Majesty's Stationery Office (c) Crown copyright. Unauthorised reproduction infringes Crown copyright and may lead to prosecution or civil proceedings." Cambridge City Council (Licence No. 100019730) 2006.

Tenby Close Play Area (TENBYD), Cherry H

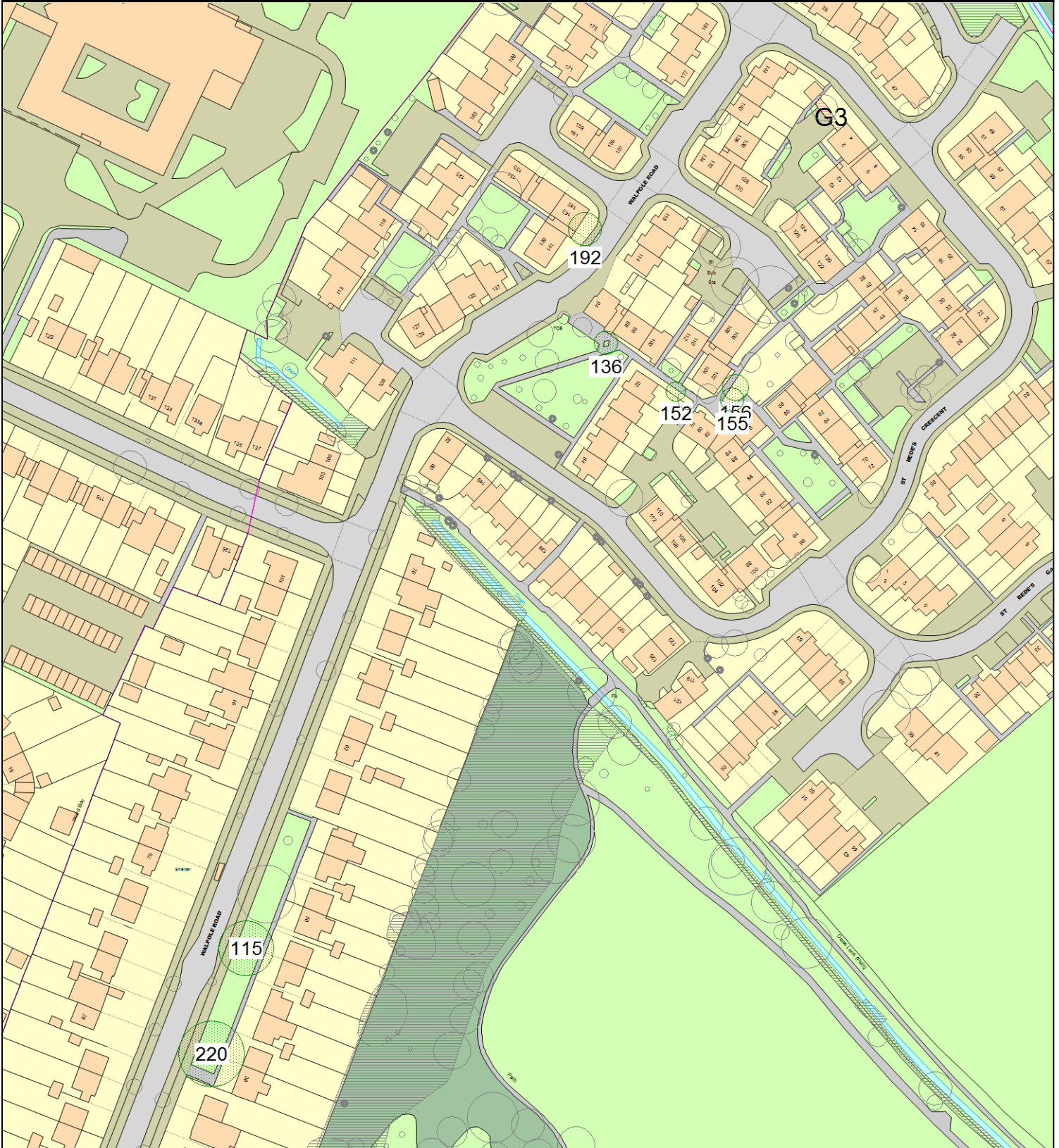


Teversham Drift (TEVERE), Cherry Hinton



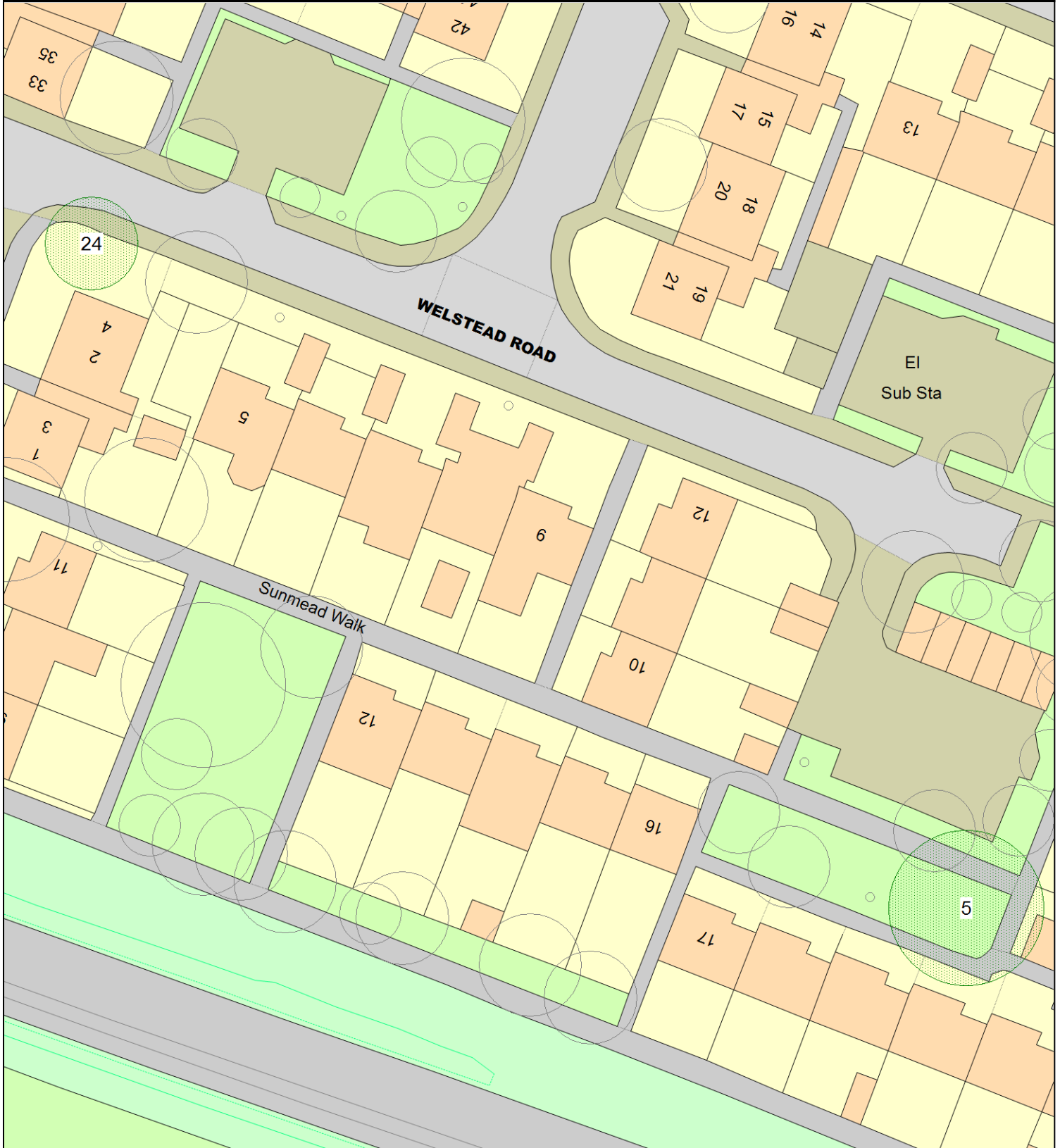
This map is reproduced from Ordnance Survey material with the permission of Her Majesty's Stationery Office (c) Crown copyright. Unauthorised reproduction infringes Crown copyright and may lead to prosecution or civil proceedings." Cambridge City Council (Licence No. 100019730) 2006.

Walpole Road (WALPOR), Cherry Hinton



This map is reproduced from Ordnance Survey material with the permission of Her Majesty's Stationery Office (c) Crown copyright. Unauthorised reproduction infringes Crown copyright and may lead to prosecution or civil proceedings." Cambridge City Council (Licence No. 100019730) 2006.

Welstead Road (WELSTR), Cherry Hinton



Windermere Close (WINDEC), Cherry Hinton

