

PLANNED TREE MAINTENANCE

Tree Works Notification		Created By:	
Public Scrutiny		Date:	
Tree Works reference number and schedule title			
Wards included within planned works:			
Abbey		East Chesterton	Queen Ediths
Arbury		Kings Hedges	Romsey
Castle		Market	Trumpington
Cherry Hinton		Newnham	West Chesterton
Coleridge		Petersfield	
Within following Council service areas:			
Highways		Housing	Parks
Size of schedule – based on number of trees included within:			
Small (< 10 trees)		Medium (11 - 50 trees)	Large (> 50 trees)
Brief description of the works			

Tree Works Notification

For tree works submitted under a 'Tree Works Notification' I refer you to Policy GM3 of the Cambridge City Council Citywide Tree Strategy 2016-2026 Part 2:

"All planned tree works will be published on the Council website and through site notices for the community to access at least 20 working days before implementation. The council sees this as an important tool for communicating to the local community about tree work planned for their area and the reasons why the works are necessary." <https://www.cambridge.gov.uk/tree-strategy>

The notification period will run for 20 days from the date of publication of the schedule.

The majority of the works contained within these schedules consists of minor pruning to address health and safety issues, or more significant works to remove trees that are obviously dead, dying or diseased, or replacement planting for trees that have been removed.

A brief outline of the planned works can be found in the table shown above however; full details of the planned works can be found within the attached schedules and maps.

Please note: where trees are due to be felled, these are marked on site with green tape.

Public Scrutiny

For tree works submitted for 'Public Scrutiny' A brief outline of the planned works which we wish to be publicly scrutinised can be found within the attached schedules and maps which will be available for ten working days following the date of publication.

The planned works could involve either removing healthy trees over 75mm in diameter as measured at 1.5m above ground level and/or any tree work or batch of works that will have a significant impact on the landscape character of an area as assessed by an arboricultural officer. This will include crown reductions of over 30% in branch length on trees that have not previously been reduced.

The table above provides details of the works which are open for public scrutiny, please note that some tree works schedules may contain other works in other service areas than those open to this level of scrutiny. The following details only relate to the significant works considered for scrutiny. Please note: where trees are

due to be felled, these are clearly marked on site with green tape.

I refer you to Policy GM5 of the Cambridge City Council [Citywide Tree Strategy 2016-2026 Part 2](#):

“When considering tree works on City Council land, the Council will invite resident and stakeholder comment regarding the following kinds of work:

- a) Any tree work which will have a significant impact on the character of an area.*
- b) Felling healthy trees of over 75mm diameter”*

If you wish to make a comment about any of the works proposed, please submit them via this link: [Comment on a tree work schedule](#). All unresolved objections to tree work subject to public scrutiny will be determined by the relevant Executive Councillor.

Location:

TMP Abbey Additions

Site type:

Order no/ref:
Contract/Client Ref:
Item created: 14 June 2024

Priority of works:
Start on/after:
Complete by:

Tree/Item code	Species/Work required	Rate	Quantity	Cost
----------------	-----------------------	------	----------	------

Barnwell Road (BARNWR), Abbey

Sgl/13 (010852)	Ash (Raywood / Claret) s/o library (///cups.vows.draw) CRB C/R - to clear building by at least three metres		1 tree	0.00
Sgl/33 (010793)	Maple (Norway) (///rash.bright.herds) CL4 Crown lift to 4m CRB C/R - to clear building by 2-3m		1 tree 1 tree	0.00
Sgl/35 (010790)	Maple (Norway) (///ever.cubs.youth) CL5 Crown lift to 5m		1 tree	
Sgl/157 (010708)	Hornbeam (Fastigiata) o/s 155/157 (///discouraged.pushy.agent) CLT C/L - to - Lift and prune back from property. Should match roughly how it looks on highway side.		1 tree	0.00
Sgl/158 (010704)	Hornbeam (Common) o/s 151/153 (///slurs.tape.snow) CLT C/L - to - Lift and prune back from property. Should match roughly how it looks on highway side.		1 tree	0.00
Sgl/159 (010700)	Hornbeam (Fastigiata) o/s 147/149 (///shrimp.trials.deaf) CLT C/L - to - Lift and prune back from property. Should match roughly how it looks on highway side.		1 tree	0.00
Sgl/166 (010672)	Hornbeam (Fastigiata) o/s 119/121 (///silks.ritual.output) CLY Crown lift by - Lift and prune back from property. Should match roughly how it looks on highway side.		1 tree	
Sgl/168 (010668)	Hornbeam (Common) o/s 113 (///crew.curl.sock) CRC C/R - to clear - prune back encroaching branches from 113. lift slightly where necessary.		1 tree	0.00
Sgl/171 (010908)	Maple (Norway) (///plates.notion.mixer) CLW C/L - over highway to 5m 5-6m over highway		1 tree	0.00

Tree/Item code	Species/Work required	Rate	Quantity	Cost
Sgl/174 (010956)	Maple (Norway) (///valve.ever.empty)			
CRR	C/R - roadside by back to curb the area with dieback in lower crown		1 tree	0.00
CRL	C/R - to clear lamp by 0.5-1m		1 tree	0.00
Sgl/175 (010656)	Hornbeam (Fastigiata) o/s 97 (///taped.basic.trout)			
CLY	Crown lift by lift over pavement by approx 50cm. prune back closest branches from 95 97 by 1-2 m		1 tree	
Sgl/176 (010652)	Hornbeam (Fastigiata) o/s 91 (///bench.drip.puns)			
CLY	Crown lift by lift over pavement by approx 50cm		1 tree	
CRB	C/R - to clear building by - prune back closest andlowest branches to 91 93 by approx 1 - 2m		1 tree	0.00
Sgl/219 (010840)	Ash (Raywood / Claret) s/o library (///radar.necks.faster)			
CRB	C/R - to clear building by at least three metres		1 tree	0.00
Sgl/220 (012380)	Hazel (Turkish) (///when.stacks.united)			
CL3	Crown lift to 3m		1 tree	
Dennis Road (DENNIS), Abbey				
Sgl/7 (024848)	Judas Tree (Common) s/o 39 (///underway.knees.luggage)			
PIT	cut 1m radius tree circle/pit, lift and remove vegetation, lightly fork over and apply thick woodchip mulch to a depth of 5 - 7cm across entire tree pit		1 tree	
Sgl/17 (024804)	Prunus (Wild Cherry) o/s 68-73 Dennis Rd (///angel.curated.throwaway)			
CRB	C/R - to clear building by - prune back lateral over roof by 3-4m		1 tree	0.00
Sgl/18 (024800)	Prunus (Wild Cherry) o/s 68-73 Dennis Rd (///trickle.chap.fruits)			
CRB	C/R - to clear building by - create approx 4m gap between tree and building.		1 tree	0.00
Sgl/22 (024772)	Prunus (Wild Cherry) r/o 37 Dennis Rd (///ranks.targeted.contoured)			
BRANC	Reduce specified branch by - reduce low branch growing over pavement/road, the one touching the lime opposite. it has a large wound from a previous canker infection. reduce by 2m.		1 tree	
RDW	Rem - deadwood		1 tree	0.00
Sgl/26 (024884)	Prunus (Flowering Cherry) grass area adj sub station (///pampered.drifting.disengage)			
RT1	Remove tree leaving 1m high stump - leave stump at 3m		1 tree	

Tree/Item code	Species/Work required	Rate	Quantity	Cost
Sgl/56 (024604)	Prunus (Wild Cherry) adj 4 Dennis Rd (///seasick.shoulders.softly)			
SIB	Sever ivy at base of tree - please strip the bottom 1m of trunk/ base		1 tree	
Sgl/63 (024668)	Prunus (Wild Cherry) s/o 35 Fison Rd (///bright.spins.plausible)			
BRANC	Reduce specified branch by - Reduce large low branch over roadside back by approximately 2-3m.		1 tree	
RDW	Rem - deadwood		1 tree	0.00
Sgl/65 (024716)	Prunus (Wild Cherry) o/s 31 Dennis Rd (///anyone.gave.bends)			
RFR	Rem - tree for replant		1 tree	0.00
Sgl/71 (024232)	Sorbus (Rowan) r/o 67/69 Dennis Rd (///impressed.slopes.montage)			
RFR	Rem - tree for replant		1 tree	0.00
Sgl/76 (024216)	Sorbus (Rowan) shubbery r/o 64/65 Dennis Rd (///crouching.supplied.tulip)			
RFR	Rem - tree for replant		1 tree	0.00
Sgl/77 (024208)	Sorbus (Rowan) shubbery r/o 64/65 Dennis Rd (///parkland.graver.nibbles)			
RFR	Rem - tree for replant		1 tree	0.00
Ditton Fields (DITTOF), Abbey				
Sgl/20 (011664)	Birch (Silver) o/s 49/51 (///heats.first.sung)			
RDW	Rem - deadwood		1 tree	0.00
Sgl/54 (011744)	Birch (Silver) o/s 91 (///tried.cubs.crops)			
RDW	Rem - deadwood		1 tree	0.00
Sgl/56 (011752)	Birch (Silver) o/s 99-105 (///globe.smashes.repair)			
RDW	Rem - deadwood		1 tree	0.00
Sgl/90 (011864)	Birch (Silver) o/s 293 (///frozen.rates.insist)			
RDW	Rem - deadwood		1 tree	0.00
Sgl/91 (011868)	Birch (Silver) o/s 110 (///rice.myself.boot)			
RDW	Rem - deadwood		1 tree	0.00
Sgl/105 (012028)	Birch (Silver) o/s 140 (///live.spits.sleep)			
CLH	C/L - over highway to 3.5-4.5m - prune into main stem where necessary		1 tree	0.00
Sgl/136 (011840)	Gleditsia (Honey Locust Cv.) o/s 215/217 (///curvy.round.smiles)			
CL2.5	Crown lift to 2.5m over pavement		1 tree	
CLH	C/L - over highway to 3.5-4.5m		1 tree	0.00

Tree/Item code	Species/Work required	Rate	Quantity	Cost
Sgl/137 (012016)	Gleditsia (Honey Locust Cv.) o/s 211/213 (///talent.salon.search)			
CL2.5	Crown lift to 2.5m - over pavement		1 tree	
CLH	C/L - over highway to 3.5-4.5m		1 tree	0.00
Ditton Lane (DITTOL), Abbey				
Sgl/1 (012208)	Lime (Common) o/s cemetery (///televise.compiler.refutes)			
RDM	Major deadwood remove major deadwood.		1 tree	0.00
Ditton Walk (DITTOW), Abbey				
Sgl/2 (022448)	Prunus (Unspecified) see plan (///shell.glad.rarely)			
CLH	C/L - over highway to 3.5-4.5m		1 tree	0.00
Sgl/17 (022452)	Apple (Unspecified) o/s 124/126 (///vibe.budget.deflection)			
CLH	C/L - over highway to 3.5-4.5m and pavent on entrance to driveway.		1 tree	0.00
Sgl/21 (022484)	Apple (Cut-leaf Crab) o/s 123/125 (///quest.grabs.lists)			
CLT	C/L - to 2m		1 tree	0.00
Sgl/22 (022476)	Apple (Cut-leaf Crab) o/s 117 (///lance.odds.flags)			
CL2.5	Crown lift to 2.5m		1 tree	
Sgl/23 (022460)	Apple (Cut-leaf Crab) o/s 112 (///bonds.dangerously.belts)			
CLT	C/L - to - approx 2.5m over pavement and drive. approx 3m over parking and road.		1 tree	0.00
Sgl/24 (022464)	Prunus (Unspecified) o/s 108 (///tinsel.lost.post)			
CLT	C/L - to - approx 2.5m over pavement and drive. approx 3m over parking and road.		1 tree	0.00
Sgl/25 (022468)	Apple (Cut-leaf Crab) o/s 106 (///wicked.flash.trades)			
CLT	C/L - to - approx 2.5m over pavement and drive. approx 3m over parking and road.		1 tree	0.00
Sgl/26 (022472)	Apple (Cut-leaf Crab) o/s 100/102 (///sung.fortunate.stump)			
CL2.5	Crown lift to 2.5m		1 tree	
Sgl/27 (022480)	Apple (Cut-leaf Crab) o/s 121 (///incomes.store.events)			
CLT	C/L - to - approx 2.5m over pavement and drive. approx 3m over parking and road.		1 tree	0.00

Tree/Item code	Species/Work required	Rate	Quantity	Cost
Dudley Road (DUDLER), Abbey				
Sgl/39 (012792) CRT C/R - by - overall 2m	Sorbus (Whitebeam) (///storming.sparkle.entire)		1 tree	0.00
Dunsmore Close (DUNSMC), Abbey				
Sgl/4 (012840) YTSP	Euodia (Bee Tree) o/s 12 (///scared.custodian.active) YOUNG TREE MAINTENANCE - create 1m mulch circle around tree. min 5cm thick		1 tree	
Egerton Close (EGERTC), Abbey				
Sgl/14 (013068) RST	Apple (Unspecified) o/s 45 (///wishes.diner.obey) Rem - stump		1 tree	0.00
Fison Road (FISONR), Abbey				
Sgl/45 (024640) CRT	Lime (Small Leaved) s/o 15-20 Fison Rd (///vesting.keep.zipped) C/R - by - prune back from building to achieve minimum 4m distance. Lowest side branch can be removed into main stem.		1 tree	0.00
Sgl/54 (024068) CRT	Maple (Field) grass area (///flicks.marzipan.wishes) C/R - by - 3m due to poor union		1 tree	0.00
Harvest Way (HARVEW), Abbey				
Sgl/16 (004008) RFR	Ash (Raywood / Claret) 01852 (///eagle.ending.kicked) Rem - tree for replant		1 tree	0.00
Helen Close (HELENC), Abbey				
Sgl/28 (023812) RHG	Lime (Small Leaved) r/o Helen Cl adj Ditton Lane (///shallower.poem.opposites) Remove - lodging branch - on building side roughly half way up		1 tree	0.00

Tree/Item code	Species/Work required	Rate	Quantity	Cost
Howard Road (HOWARR), Abbey				
Sgl/1 (015000)	Sorbus (Wild Service Tree) o/s 2 (///pace.bunk.score) COC C/O - remove deadwood		1 tree	0.00
Sgl/10 (015024)	Maple (Field Cv.) o/s 11 (///frosted.faces.result) RFR Rem - tree for replant		1 tree	0.00
Sgl/11 (015028)	Maple (Field Cv.) o/s 22 (///chill.tins.nearly) CLH C/L - over highway to 3.5-4.5m		1 tree	0.00
Sgl/14 (015036)	Sorbus (Wild Service Tree) o/s 28 (///plot.lowest.riches) RFR Rem - tree for replant		1 tree	0.00
Sgl/19 (015052)	Maple (Field Cv.) opp 27 (///zeal.judge.owner) CLH C/L - over highway to 3.5-4.5m		1 tree	0.00
Sgl/23 (015288)	Maple (Field) o/s 31-33 (///stacks.plenty.shirt) CRT C/R - by - lift canopy on building side by 1-2m. prune back from building side by 1-2.		1 tree	0.00
Sgl/25 (015064)	Maple (Field Cv.) o/s 40/42 (///sunk.serve.papers) CLH C/L - over highway to 3.5-4.5m		1 tree	0.00
Sgl/40 (015276)	Maple (Field) o/s 75-75 (///nods.door.newly) CLH C/L - over highway to 3.5-4.5m - remove vehicle damaged side branch into mainstem. has a crack at union.		1 tree	0.00
Sgl/53 (015122)	Maple (Field) grass opp 76 (///early.dance.jelly) RHG Remove - lodging branch - low branch over roadside. has a fracture at union		1 tree	0.00
Sgl/77 (015312)	Maple (Field) opp 96 (///cross.windmills.project) CLH C/L - over highway to 3.5-4.5m		1 tree	0.00
Sgl/79 (015336)	Hornbeam (Fastigate) o/s 100 (///others.blubber.chitchat) PIT cut 1m radius tree circle/pit, lift and remove vegetation, lightly fork over and apply thick woodchip mulch to a depth of 5 - 7cm across entire tree pit		1 tree	
Sgl/99 (015220)	Maple (Field) o/s 128/130 (///firewall.spice.handed) CLH C/L - over highway to 3.5-4.5m - please include removal of fractured limb		1 tree	0.00

Tree/Item code	Species/Work required	Rate	Quantity	Cost
Sgl/106 (015248)	Maple (Field) o/s 143 (///certainly.promotion.panel) CLH C/L - over highway to 3.5-4.5m - remove vehicle damaged branches		1 tree	0.00
Jack Warren Green (JACKWA), Abbey				
Sgl/15 (015856)	Lime (Common) o/s 6 (///quoted.hills.fairy) CRT C/R - by - Reduce to approx 8m high framework.		1 tree	0.00
Keynes Road (KEYNER), Abbey				
Sgl/3 (016208)	Birch (River) o/s 74/76 (///slugs.deeper.wanted) CLY Crown lift by - lift another 30cm of stem		1 tree	
Sgl/11 (016232)	Thorn (Hybrid Cockspur) o/s 51/53 (///visa.sang.bared) COC C/O - removing hanging branch and remove dead top into live growth.		1 tree	0.00
Sgl/13 (016236)	Birch (River) o/s 56 (///fishery.paths loaf) CLT C/L - to - lift another 30cm of stem		1 tree	0.00
Sgl/15 (016244)	Pear (Callery Cv.) o/s 48 (///drain.mining.steer) MUL mulch		1 tree	0.00
Sgl/28 (016288)	Pear (Callery Cv.) o/s 24 (///cargo.answer.crazy) MUL mulch		1 tree	0.00
Sgl/42 (016332)	Poplar (Balsam) grass s/o 4 dudley Rd (///oldest.pushed.wink) CRB C/R - to clear building by - create 3m gap between tree and house		1 tree	0.00
Sgl/43 (016336)	Thorn (Hawthorn) s/o 4 Dudley rd (///point.faced.played) COC C/O - prune back longer pieces of dead and dying limbs.		1 tree	0.00
Newmarket Road (NEWMAR), Romsey				
Sgl/54 (017052)	Ash (Raywood / Claret) TRAFFIC ISLAND (///beans.thing.rust) RDW Rem - deadwood		1 tree	0.00
Sgl/57 (017064)	Ash (Raywood / Claret) TRAFFIC ISLAND (///drank.ramp.grid) RDW Rem - deadwood		1 tree	0.00

Tree/Item code	Species/Work required	Rate	Quantity	Cost
Sgl/312 (017072) CRT C/R - by approx 2m all round.	Sorbus (Rowan) o/s 552 (///spent.unless.flock)		1 tree	0.00
Sgl/342 (017192) RFR Rem - tree for replant	Sorbus (Rowan) shrubbery s/o Spar (///puts.nasal.crisp)		1 tree	0.00
Sgl/359 (017252) RDW Rem - deadwood	Maple (Sycamore) entrance to Ditton Lane (///tapes.lush.whites)		1 tree	0.00
Sgl/360 (017256) CL2.5 Crown lift to 2.5m	Lime (Common) grass o/s 668 (///perch.economies.reserves)		1 tree	
Newmarket Road Cemetery (NEWMAX), Abbey				
Sgl/19 (241064) RGL Rem - tree to ground level	Elm (Wych) next to brick pillar (///tinny.outsmart.melon)		1 tree	0.00
Pevel Close (PEVERC), Abbey				
Sgl/3 (004208) RDW Rem - deadwood	Ash (Common) (///achieving.crab.rods)		1 tree	0.00
Sgl/22 (004276) RPC Rem - epicormics	Thorn (Unspecified) (///cases.pack.drape)		1 tree	0.00
Sgl/29 (004308) CRT C/R - by 3 - 5m	Ash (Raywood / Claret) (///looked.reef.lists)		1 tree	0.00
Sgl/31 (004316) RDW Rem - deadwood	Ash (Raywood / Claret) 01842 (///daisy.cafe.prefer)		1 tree	0.00
Pevel Road (PEVERR), Abbey				
Sgl/5 (018222) CLH C/L - over highway to 3.5-4.5m	Hornbeam (Fastigate) s/o 4 (///amused.forget.twin)		1 tree	0.00
Sgl/6 (018220) CLH C/L - over highway to 3.5-4.5m	Hornbeam (Fastigate) s/o 4 (///zest.fame.fuels)		1 tree	0.00
Sgl/7 (018228) CLH C/L - over highway to 3.5-4.5m	Hornbeam (Fastigate) s/o 6 (///builds.album.spot)		1 tree	0.00

Tree/Item code	Species/Work required	Rate	Quantity	Cost
Sgl/8 (018236) CLH C/L - over highway to 3.5-4.5m	Hornbeam (Fastigiata) s/o 8 (///drape.long.maple)		1 tree	0.00
Sgl/9 (018232) CLH C/L - over highway to 3.5-4.5m	Hornbeam (Fastigiata) s/o 236 (///empty.cards.trunk)		1 tree	0.00
Sgl/10 (018224) CLH C/L - over highway to 3.5-4.5m CRL C/R - to clear lamp by 0.5-1m	Hornbeam (Fastigiata) s/o 236 (///moved.agree.butter)		1 tree 1 tree	0.00 0.00
Sgl/69 (018424) CLH C/L - over highway to 3.5-4.5m	Maple (Field) grass o/s 76 - 85 (///rich.share.evenly)		1 tree	0.00
Sgl/77 (018464) CRW C/R - to clear BT wire by 0.5m - Remove inner canopy growth that is impeding and rubbing on telephone wires.	Ash (Unspecified) o/s 27 (///plan.spine.urban)		1 tree	0.00
Residential complaints				
Sgl/80 (018476) RPC Rem - epicormics	Sorbus (Unspecified) o/s 17/19 (///closes.curve.oath)		1 tree	0.00
Sgl/95 (018532) CRG C/R - gardenside by - Reduce branches over 42-44 back by approx 2.5m RDW Rem - deadwood	Ash (Raywood / Claret) grass o/s 42 - 64 (///demand.shrimp.grew)		1 tree 1 tree	0.00 0.00
Sgl/96 (018448) RDW Rem - deadwood	Ash (Raywood / Claret) grass o/s 42 - 64 (///lamps.snows.zips)		1 tree	0.00
Rawlyn Road (RAWLYR), Abbey				
Sgl/9 (019212) RBR Rem - tree by root	Sorbus (Unspecified) o/s 15 (///counts.leap.zeal)		1 tree	0.00
Silverwood Close (SILVEC), Abbey				
Sgl/1 (564000) CL2.5 Crown lift to 2.5m	Apple (Unspecified) os 45 (///budget.lakes.zest)		1 tree	
Sgl/38 (020696) RDW Rem - deadwood	Sorbus (Unspecified) OS 3 (///plays.retire.ripe)		1 tree	0.00

Tree/Item code	Species/Work required	Rate	Quantity	Cost
Wadloes Road (WADLOR), Abbey				
Sgl/32 (022412)	Prunus (Japanese Cherry Cv.) o/s 55 (///admire.pushes.also) MUL mulch - may have to remove grass inside watering well before topping up mulch.		1 tree	0.00
Sgl/35 (022708)	Prunus (Wild Cherry) (///ropes.booth.overnight) CRT C/R - by 3m		1 tree	0.00
Sgl/67 (022264)	Hornbeam (Fastigiata) o/s 81/83 (///flag.gallons.leans) RSK REM - stake - leave strimmer guard around base.		1 tree	0.00
Sgl/68 (022420)	Prunus (Unspecified) o/s 91 (///serves.claps.medium) CLH C/L - over highway to 3.5-4.5m		1 tree	0.00
Sgl/78 (022732)	Maple (Trident) (///fortunate.text.unrealistic) PIT cut 1m radius tree circle/pit, lift and remove vegetation, lightly fork over and apply thick woodchip mulch to a depth of 5 - 7cm across entire tree pit		1 tree	
Sgl/83 (022424)	Prunus (Flowering Cherry) o/s 107 (///badly.hardly.slug) CLH C/L - over highway to 3.5-4.5m		1 tree	0.00
Sgl/88 (022388)	Aesculus (Horse Chestnut) opp 115 Waldoes Rd (///caring.rear.best) CRB C/R - to clear building by 4m. Achieve 4m gap.		1 tree	0.00
Sgl/124 (022304)	Prunus (Unspecified) o/s 137 (///eagles.fancy.finishing) RDW Rem - deadwood - dead stem on building side		1 tree	0.00
Sgl/125 (022432)	Prunus (Unspecified) see plan (///hits.reds.upset) CLH C/L - over highway to 3.5-4.5m - remove vehicle damaged branches.		1 tree	0.00
Sgl/127 (022440)	Prunus (Unspecified) see plan (///jazzy.played.earth) RHG Remove - lodging branch - Remove heavily damaged vehicle struck limb into main union.		1 tree	0.00
Whitehill Road (WHITER), Abbey				
Sgl/26 (023076)	Maple (Field) opp 122 (///duck.oppose.rally) CLH C/L - over highway to 3.5-4.5m - remove vehicle damaged branches		1 tree	0.00

Tree/Item code	Species/Work required	Rate	Quantity	Cost
Sgl/36 (023080)	Maple (Field) o/s 73 (///shall.goats.arts) CLH C/L - over highway to 3.5-4.5m - remove vehicle damaged branches		1 tree	0.00
Sgl/38 (022872)	Maple (Field Cv.) o/s 71 (///rabble.they.shots) CLH C/L - over highway to 3.5-4.5m - remove vehicle damaged branches		1 tree	0.00
Sgl/71 (023096)	Maple (Field) o/s 76 (///table.spoil.jabs) CL4 Crown lift to 4m CLH C/L - over highway to 3.5-4.5m CRG C/R - gardenside by - reduce longer branches over driveways by 1-2m		1 tree 1 tree 1 tree	0.00 0.00
Sgl/76 (022952)	Maple (Field Cv.) o/s 39/41 (///frock.woke.vibrate) CL4 Crown lift to 4m		1 tree	
Sgl/77 (022956)	Maple (Field Cv.) o/s 60/62 (///hopes.object.left) CL4 Crown lift to 4m		1 tree	
Sgl/93 (022988)	Maple (Field Cv.) o/s 32/34 (///cable.lined.rush) CL4 Crown lift to 4m CRT C/R - by - prune back longer branches over driveways by 1-2m		1 tree 1 tree	0.00
Sgl/106 (023032)	Sorbus (Rowan Cv.) o/s 13/15 (///renew.soccer.rubble) RST Rem - stump leave ground flat and ready for replanting		1 tree	0.00

Expenditure code analysis :-

Expenditure code not specified

Schedule item analysis :-

CLH	C/L - over highway to 3.5-4.5m	26 trees @ 0.00
CLT	C/L - to	9 trees @ 0.00
CLW	C/L - over highway to 5m	1 tree @ 0.00
COC	C/O	3 trees @ 0.00
CRB	C/R - to clear building by	8 trees @ 0.00
CRC	C/R - to clear	1 tree @ 0.00
CRG	C/R - gardenside by	2 trees @ 0.00
CRL	C/R - to clear lamp by 0.5-1m	2 trees @ 0.00
CRR	C/R - roadside by	1 tree @ 0.00
CRT	C/R - by	9 trees @ 0.00
CRW	C/R - to clear BT wire by 0.5m	1 tree @ 0.00
MUL	mulch	3 trees @ 0.00
RBR	Rem - tree by root	1 tree @ 0.00
RDM	Major deadwood	1 tree @ 0.00
RDW	Rem - deadwood	16 trees @ 0.00
RFR	Rem - tree for replant	8 trees @ 0.00
RGL	Rem - tree to ground level	1 tree @ 0.00
RHG	Remove - lodging branch	3 trees @ 0.00
RPC	Rem - epicormics	2 trees @ 0.00
RSK	REM - stake	1 tree @ 0.00
RST	Rem - stump	2 trees @ 0.00

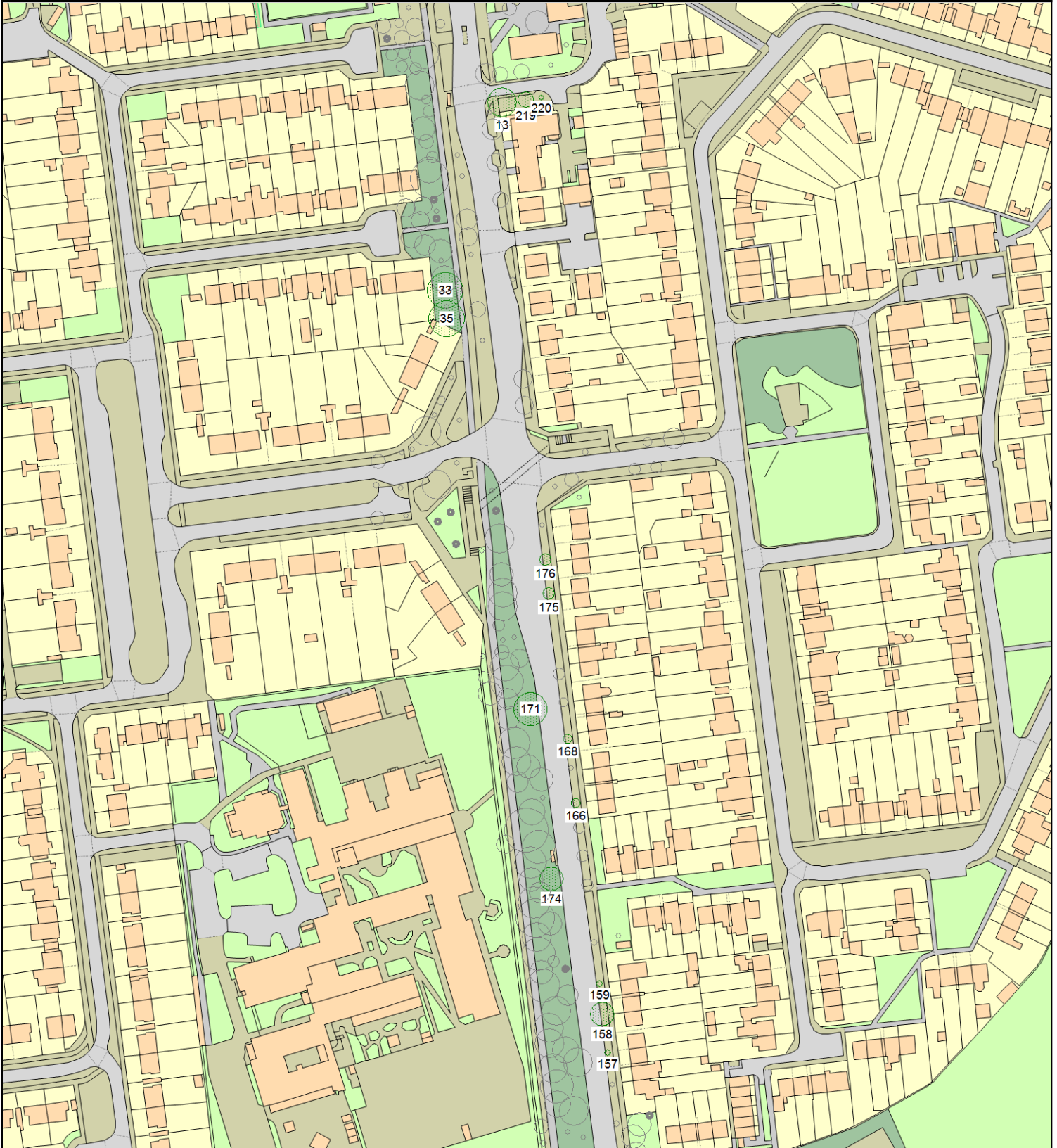
Contractor:

Total cost: 0.00

Issued by:

Jake Camilleri

Barnwell Road (BARNWR), Abbey



Dennis Road (DENNIS), Abbey

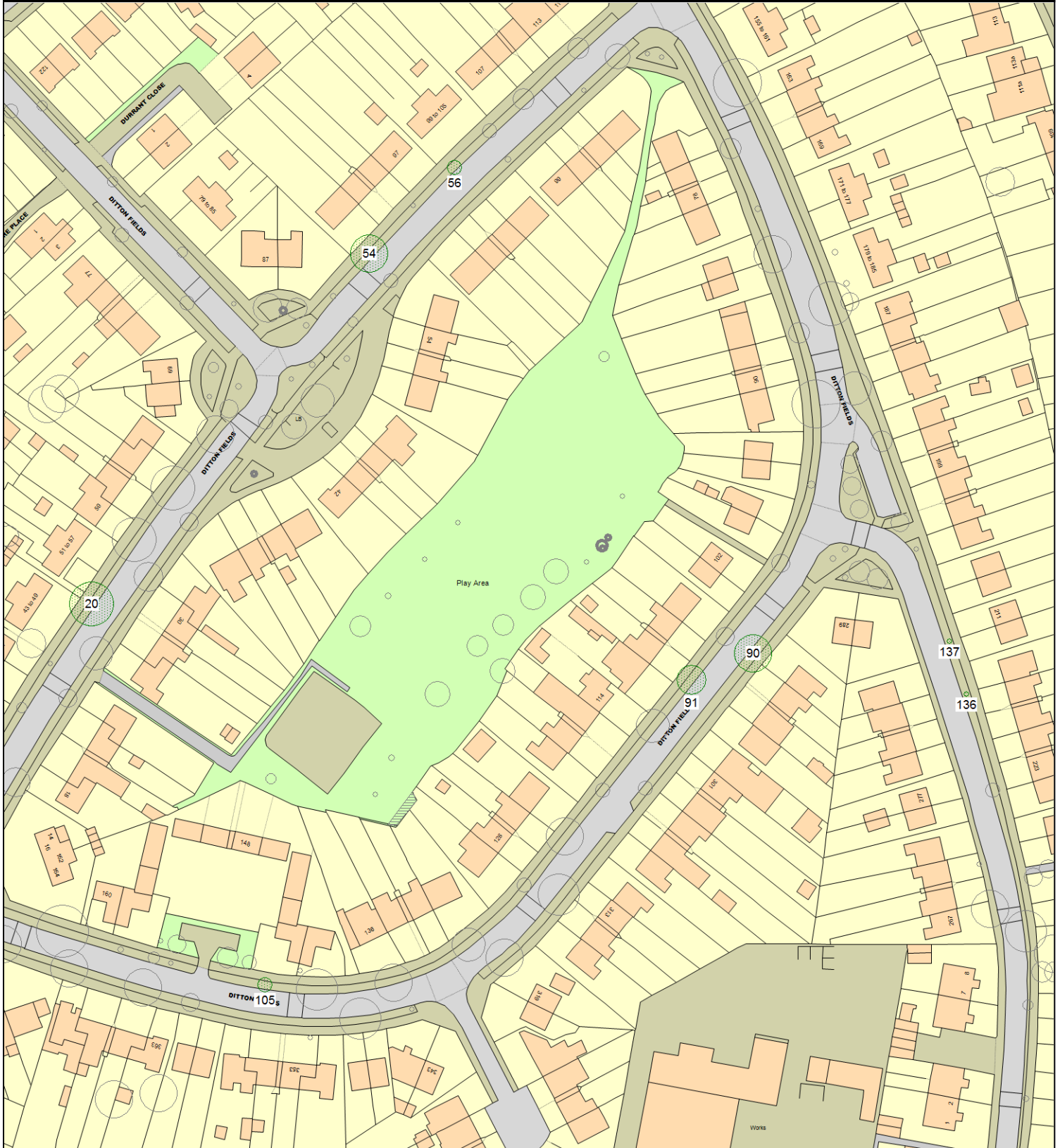


This map is reproduced from Ordnance Survey material with the permission of Her Majesty's Stationery Office (c) Crown copyright. Unauthorised reproduction infringes Crown copyright and may lead to prosecution or civil proceedings." Cambridge City Council (Licence No. 100019730) 2006.

ARBORICULTURAL WORKS ORDER

Item Ref: 02237

Ditton Fields (DITTOF), Abbey

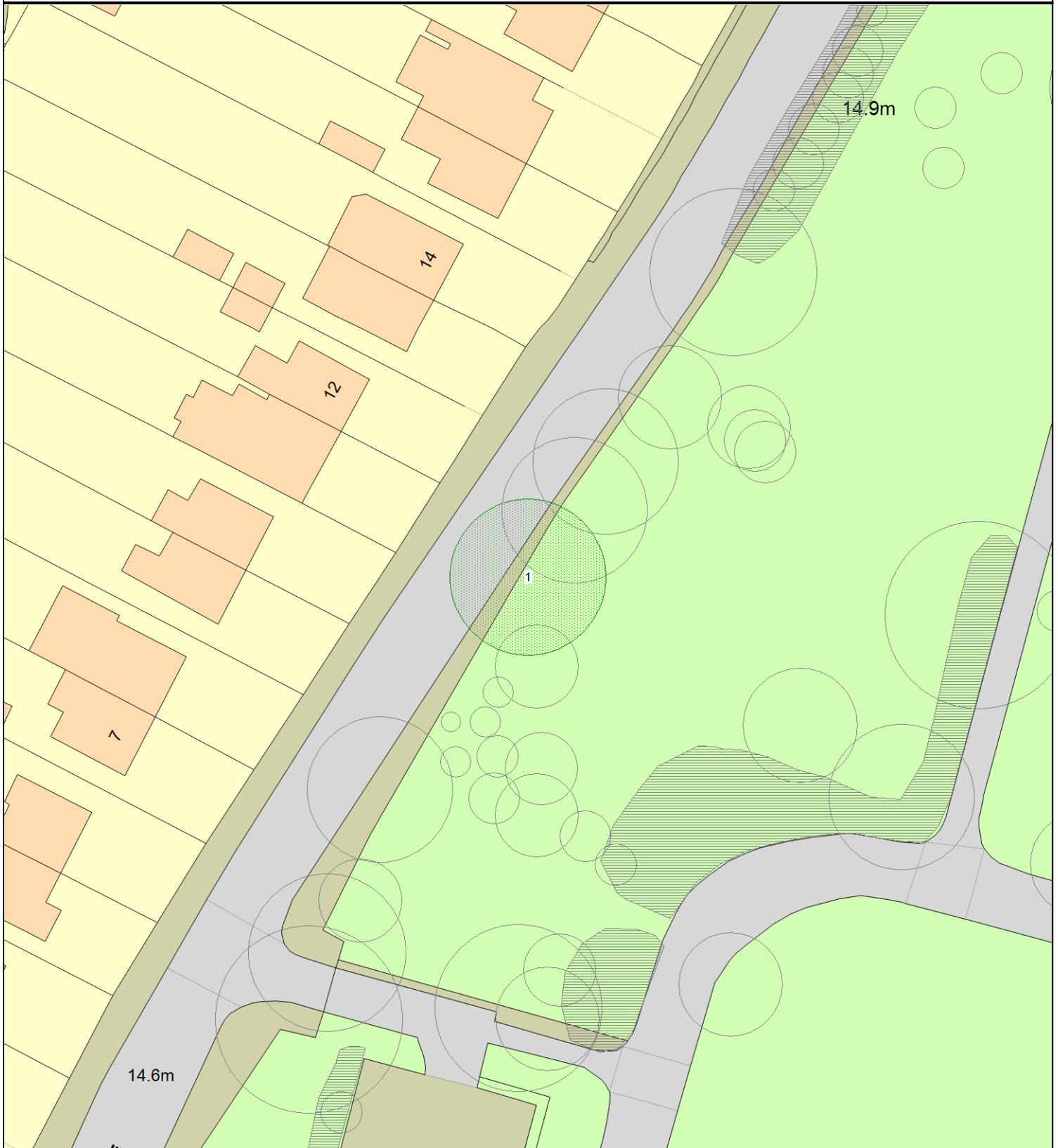


This map is reproduced from Ordnance Survey material with the permission of Her Majesty's Stationery Office (c) Crown copyright. Unauthorised reproduction infringes Crown copyright and may lead to prosecution or civil proceedings." Cambridge City Council (Licence No. 100019730) 2006.

ARBORICULTURAL WORKS ORDER

Item Ref: 02237

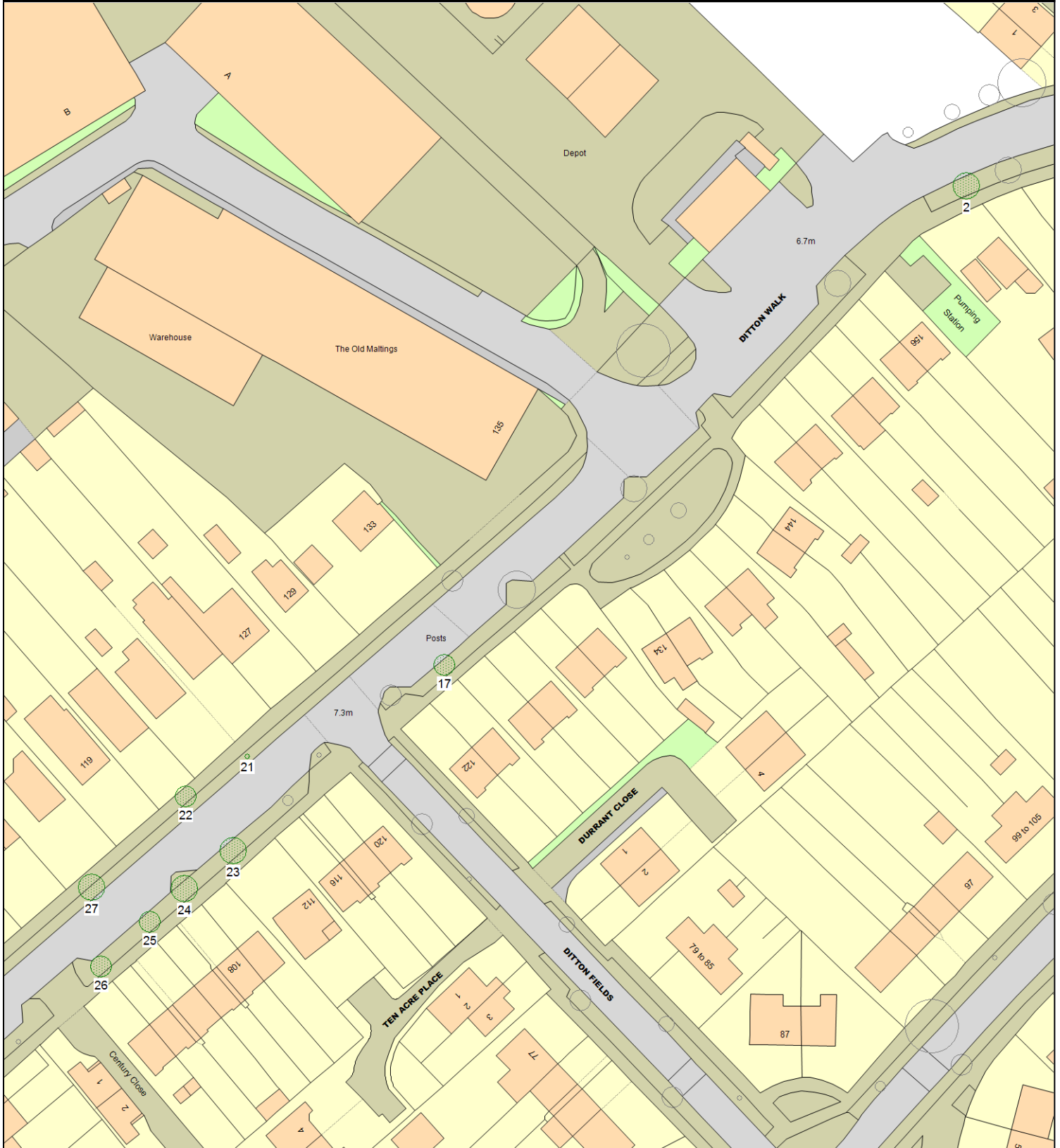
Ditton Lane (DITTOL), Abbey



ARBORICULTURAL WORKS ORDER

Item Ref: 02237

Ditton Walk (DITTOW), Abbey

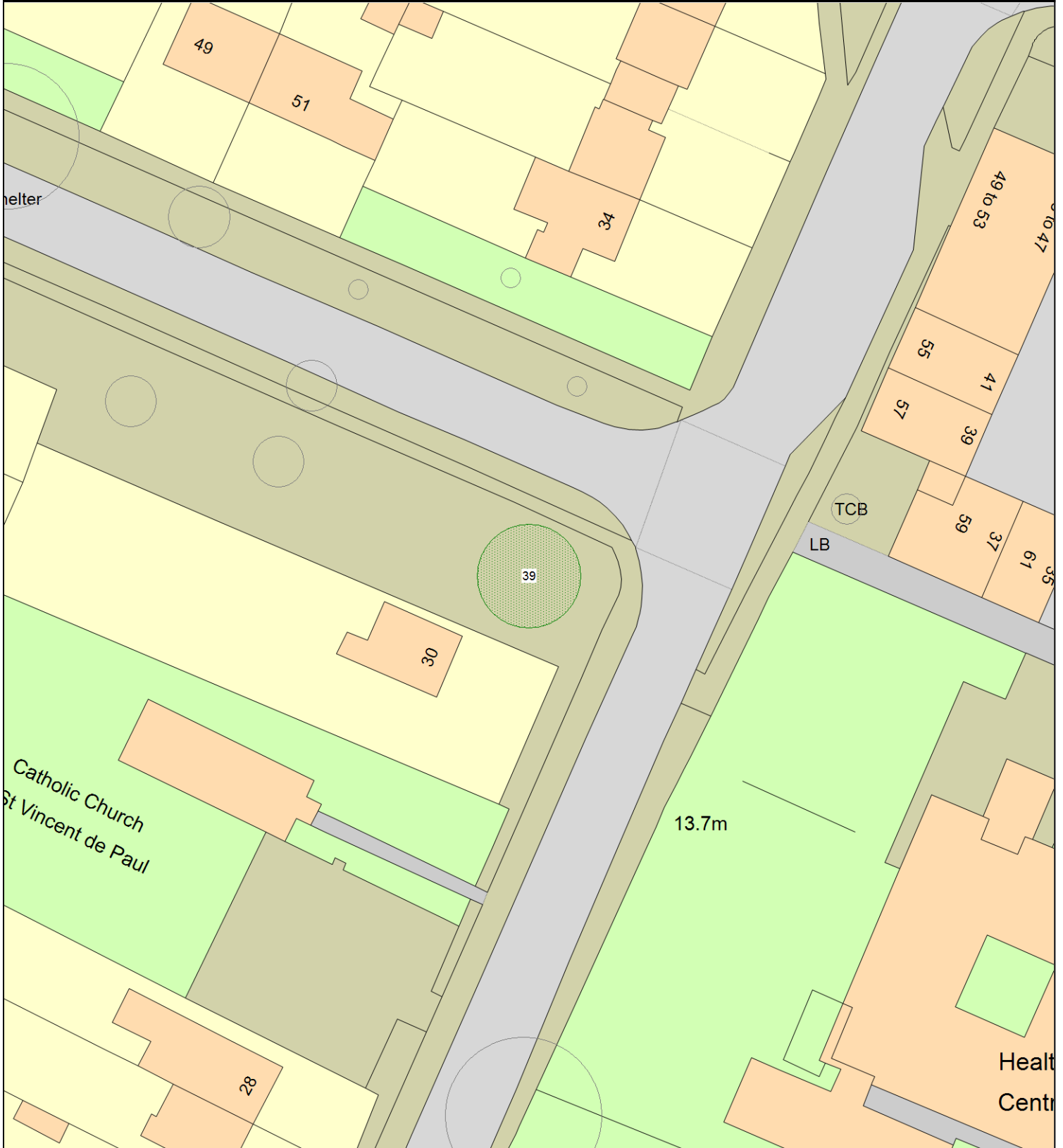


This map is reproduced from Ordnance Survey material with the permission of Her Majesty's Stationery Office (c) Crown copyright. Unauthorised reproduction infringes Crown copyright and may lead to prosecution or civil proceedings." Cambridge City Council (Licence No. 100019730) 2006.

ARBORICULTURAL WORKS ORDER

Item Ref: 02237

Dudley Road (DUDLER), Abbey



This map is reproduced from Ordnance Survey material with the permission of Her Majesty's Stationery Office (c) Crown copyright. Unauthorised reproduction infringes Crown copyright and may lead to prosecution or civil proceedings." Cambridge City Council (Licence No. 100019730) 2006.

ARBORICULTURAL WORKS ORDER

Item Ref: 02237

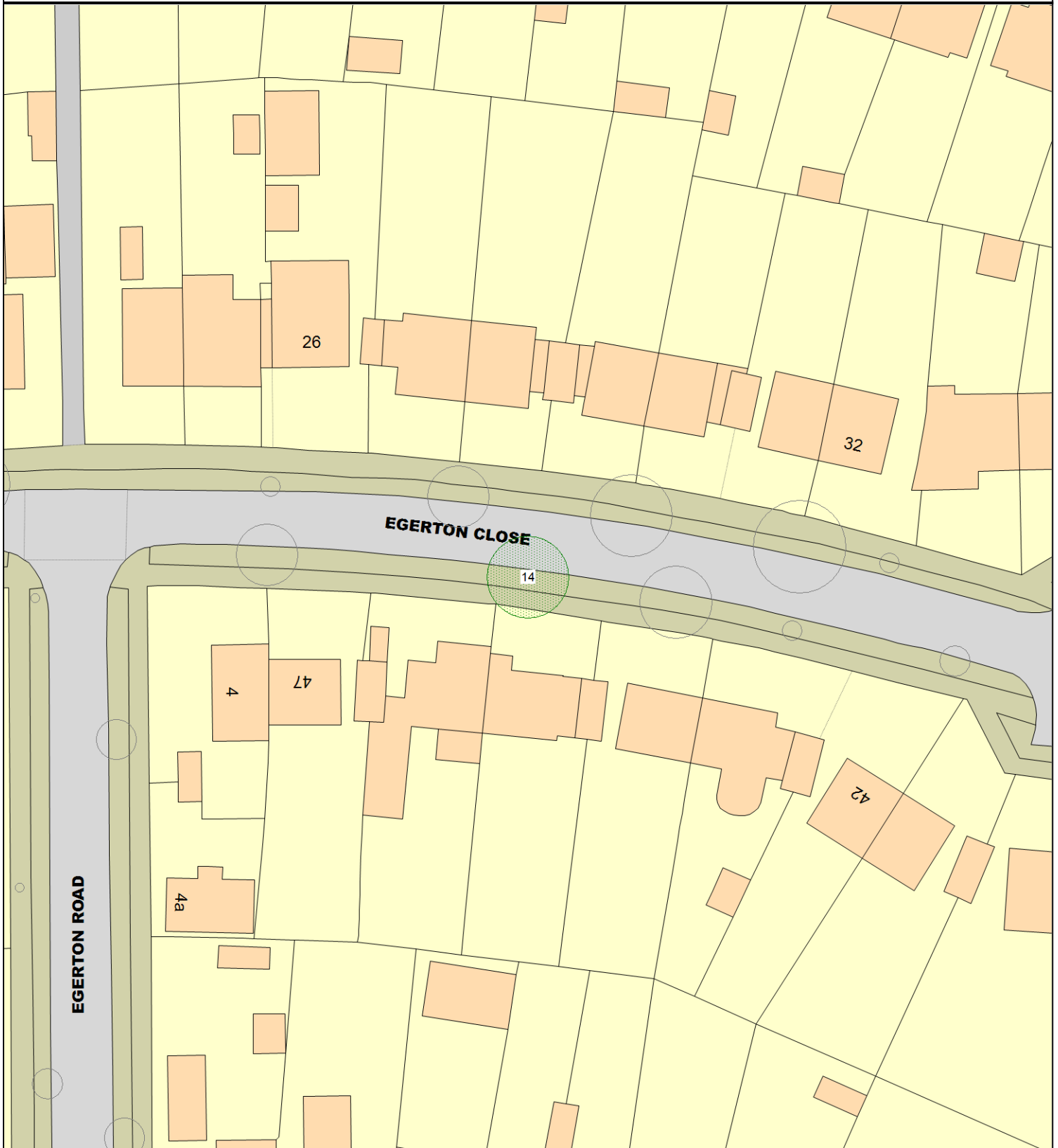
Dunsmore Close (DUNSMC), Abbey



ARBORICULTURAL WORKS ORDER

Item Ref: 02237

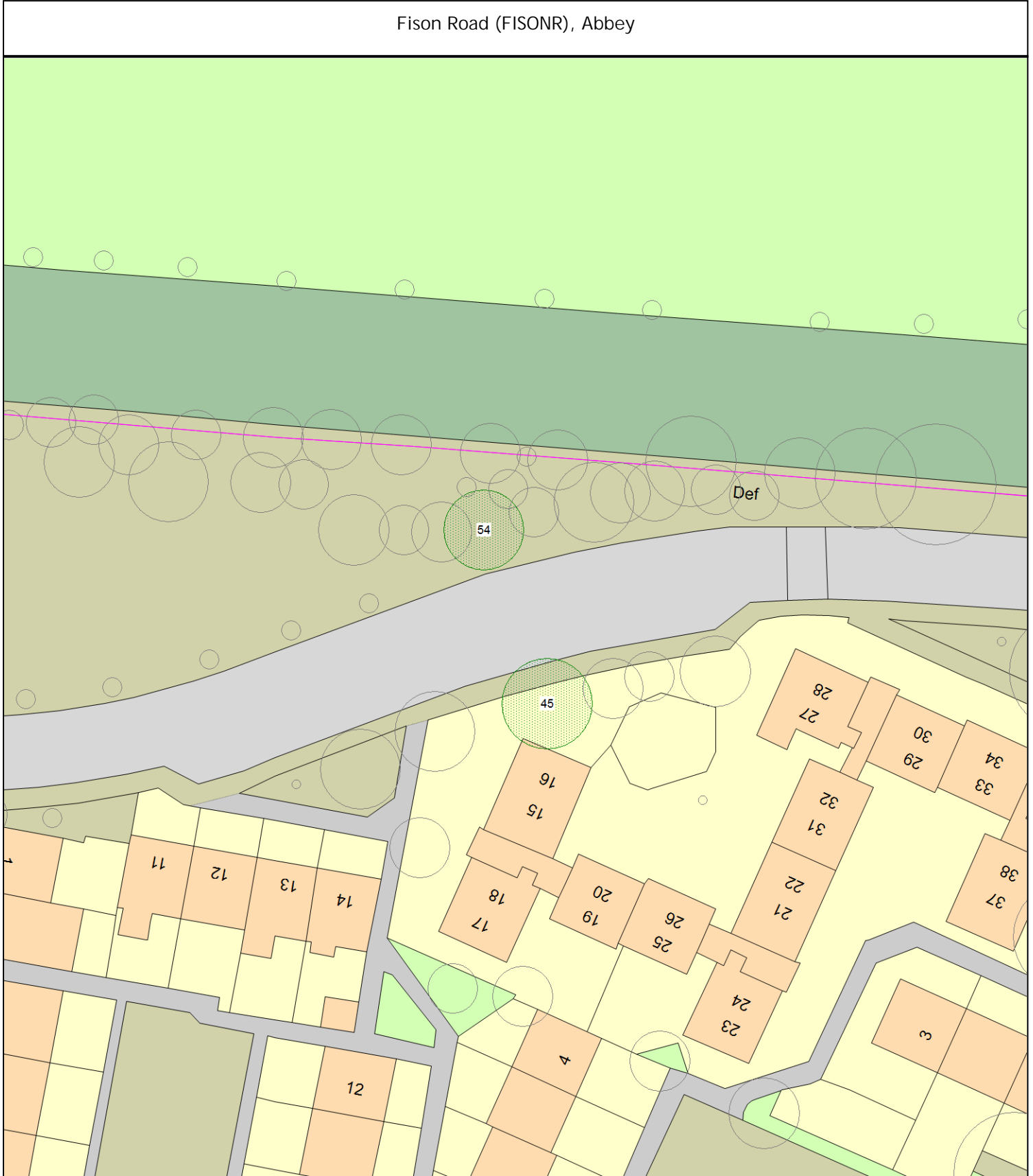
Egerton Close (EGERTC), Abbey



ARBORICULTURAL WORKS ORDER

Item Ref: 02237

Fison Road (FISONR), Abbey



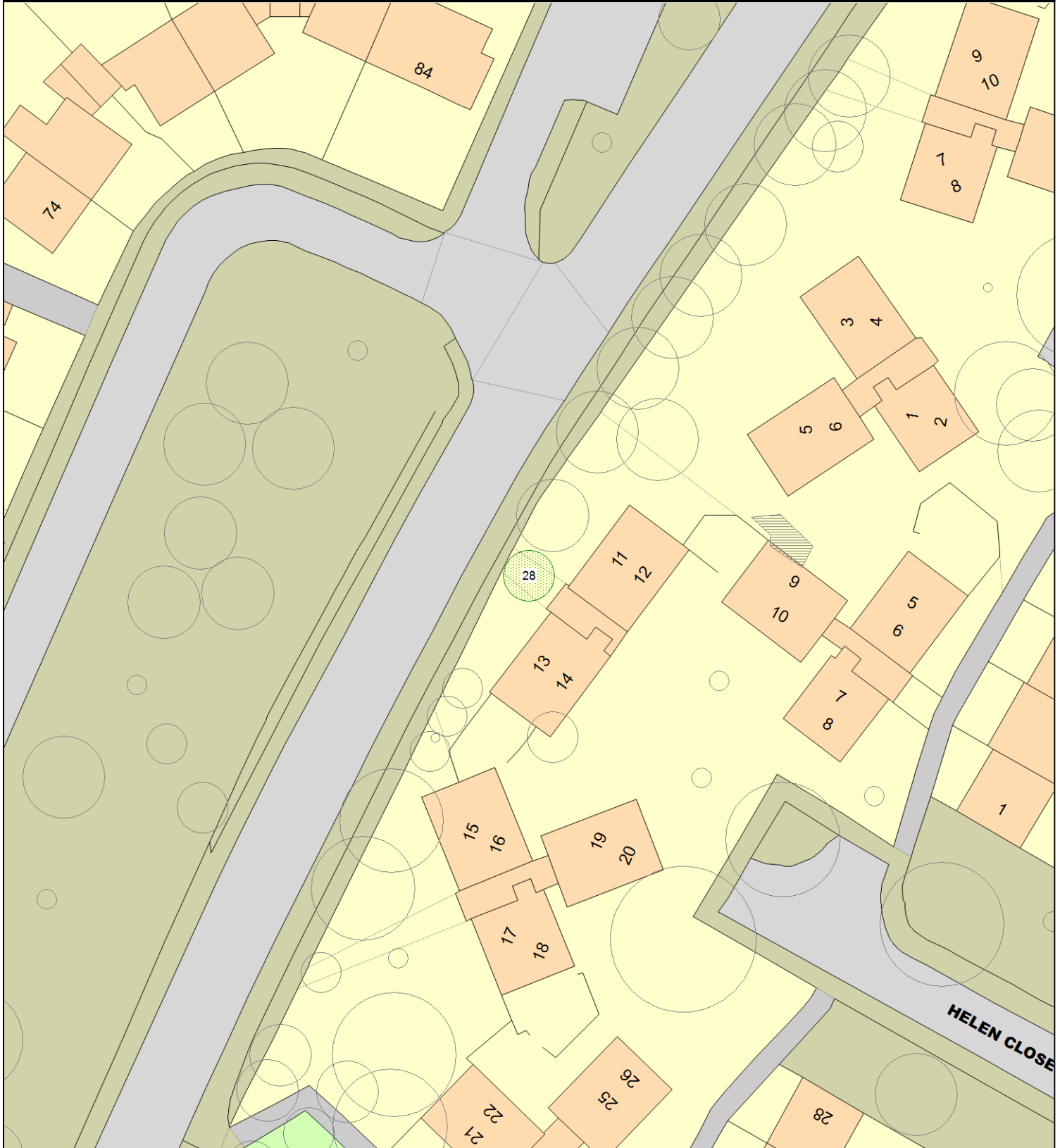
Harvest Way (HARVEW), Abbey



ARBORICULTURAL WORKS ORDER

Item Ref: 02237

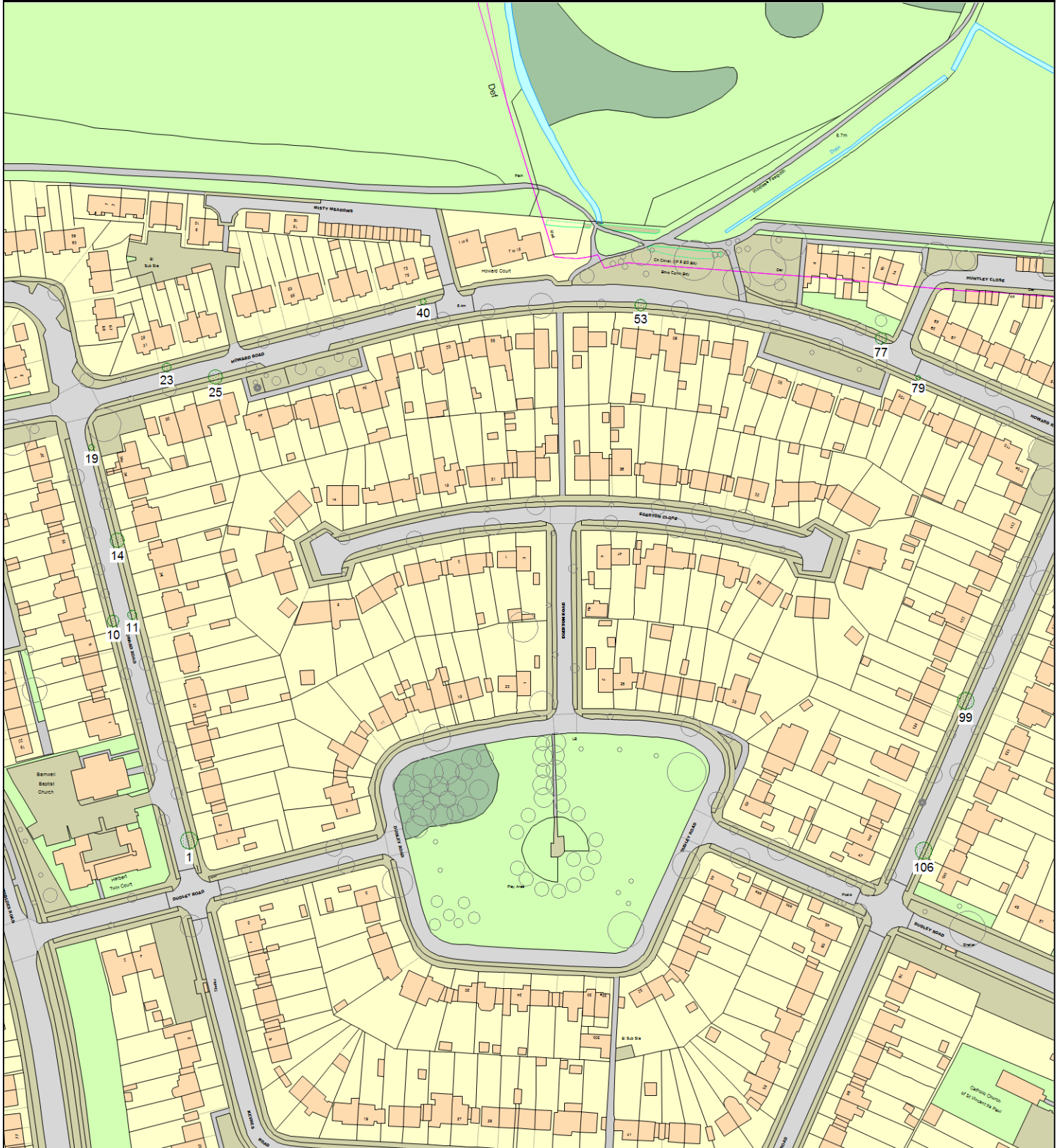
Helen Close (HELENC), Abbey



ARBORICULTURAL WORKS ORDER

Item Ref: 02237

Howard Road (HOWARR), Abbey



This map is reproduced from Ordnance Survey material with the permission of Her Majesty's Stationery Office (c) Crown copyright. Unauthorised reproduction infringes Crown copyright and may lead to prosecution or civil proceedings." Cambridge City Council (Licence No. 100019730) 2006.

ARBORICULTURAL WORKS ORDER

Item Ref: 02237

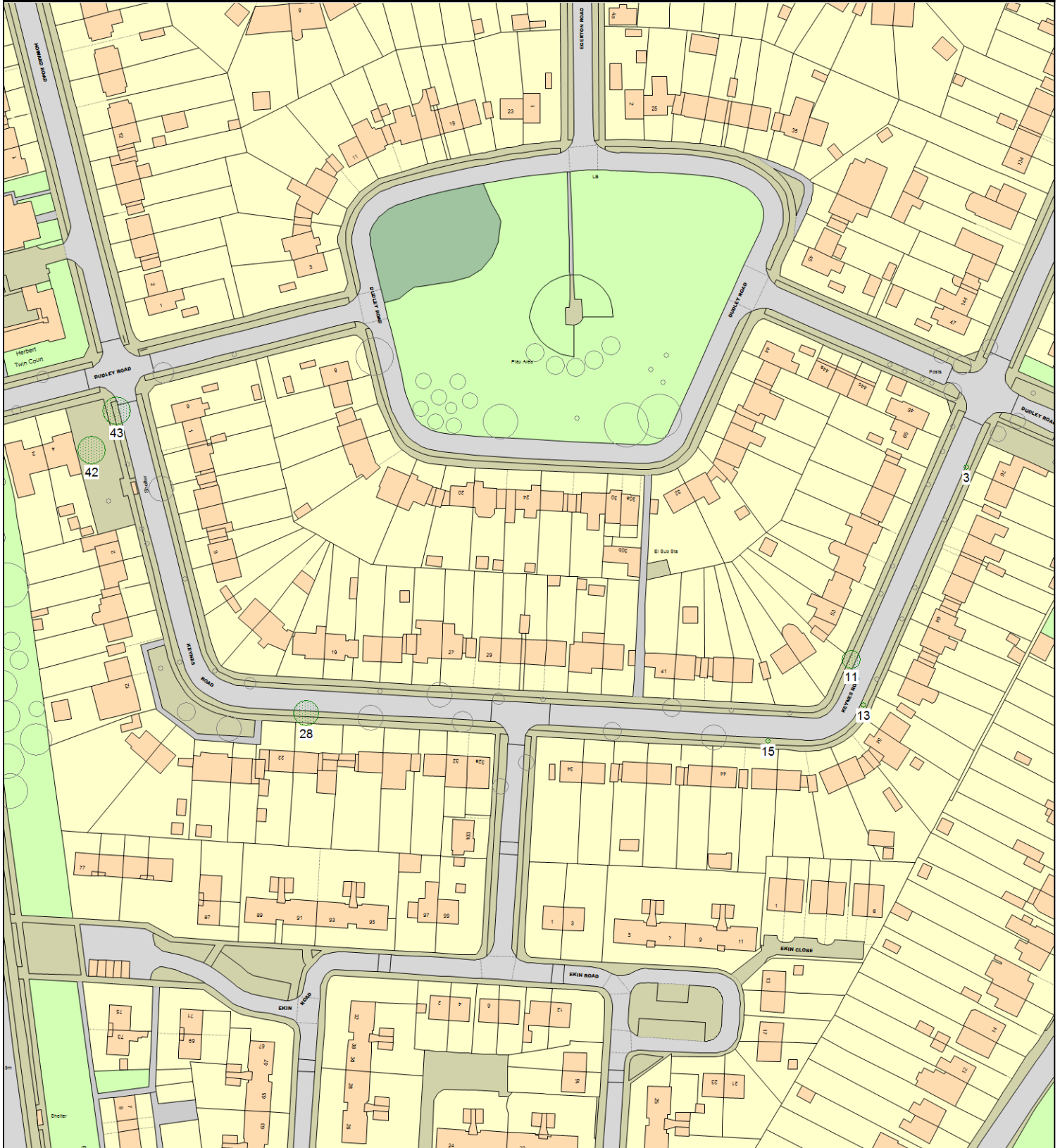
Jack Warren Green (JACKWA), Abbey



ARBORICULTURAL WORKS ORDER

Item Ref: 02237

Keynes Road (KEYNER), Abbey

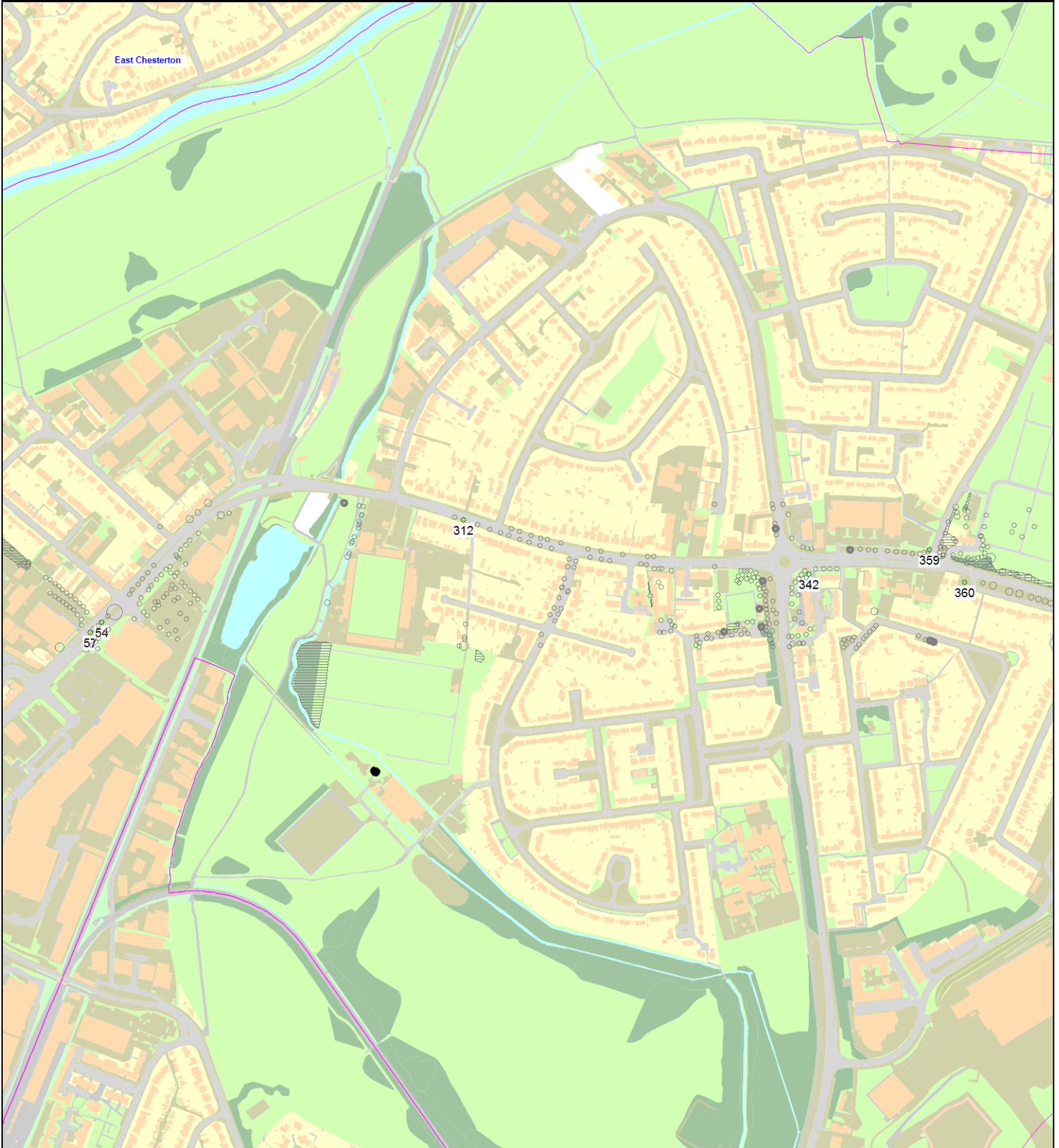


This map is reproduced from Ordnance Survey material with the permission of Her Majesty's Stationery Office (c) Crown copyright. Unauthorised reproduction infringes Crown copyright and may lead to prosecution or civil proceedings." Cambridge City Council (Licence No. 100019730) 2006.

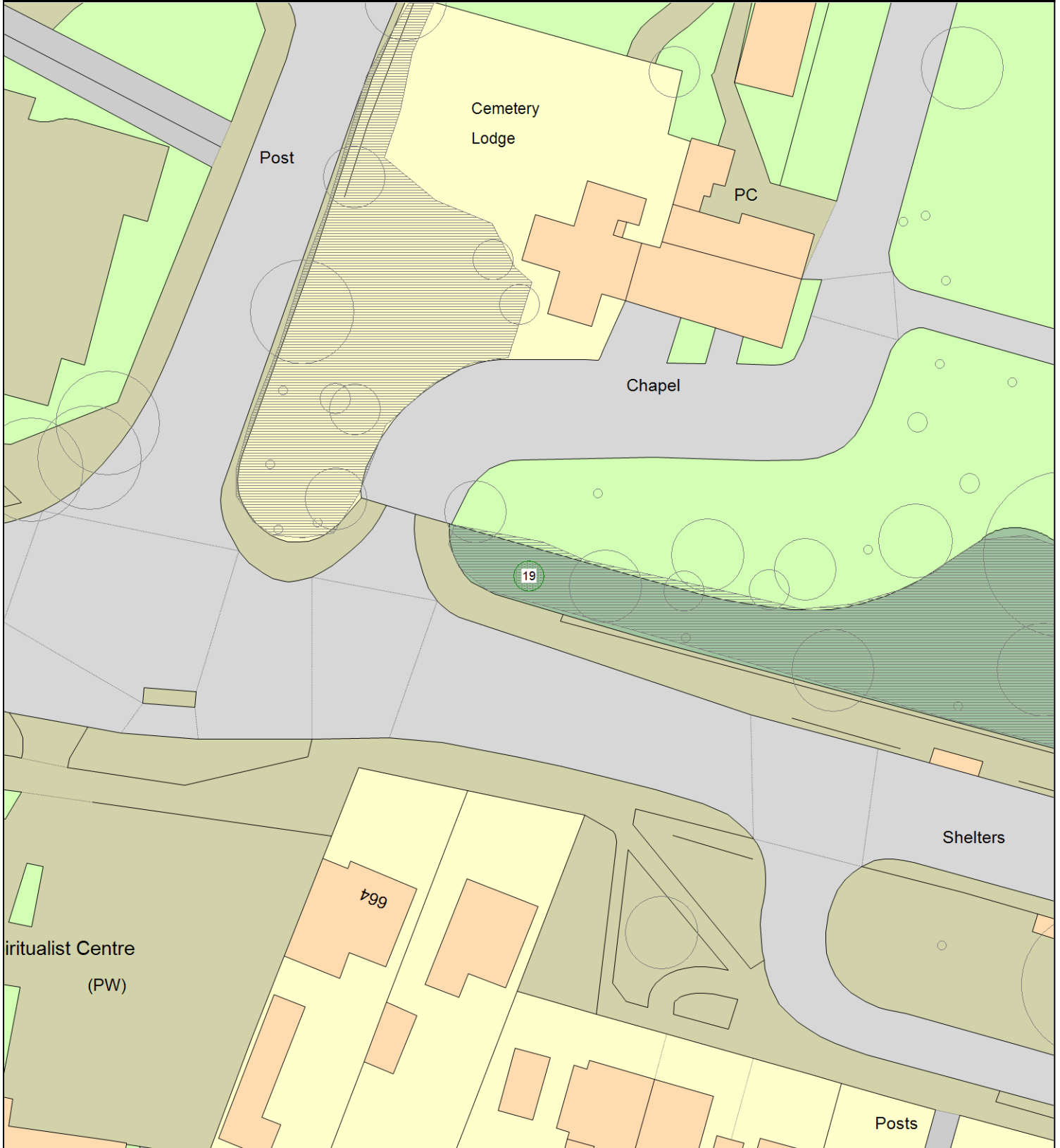
ARBORICULTURAL WORKS ORDER

Item Ref: 02237

Newmarket Road (NEWMAR), Romsey



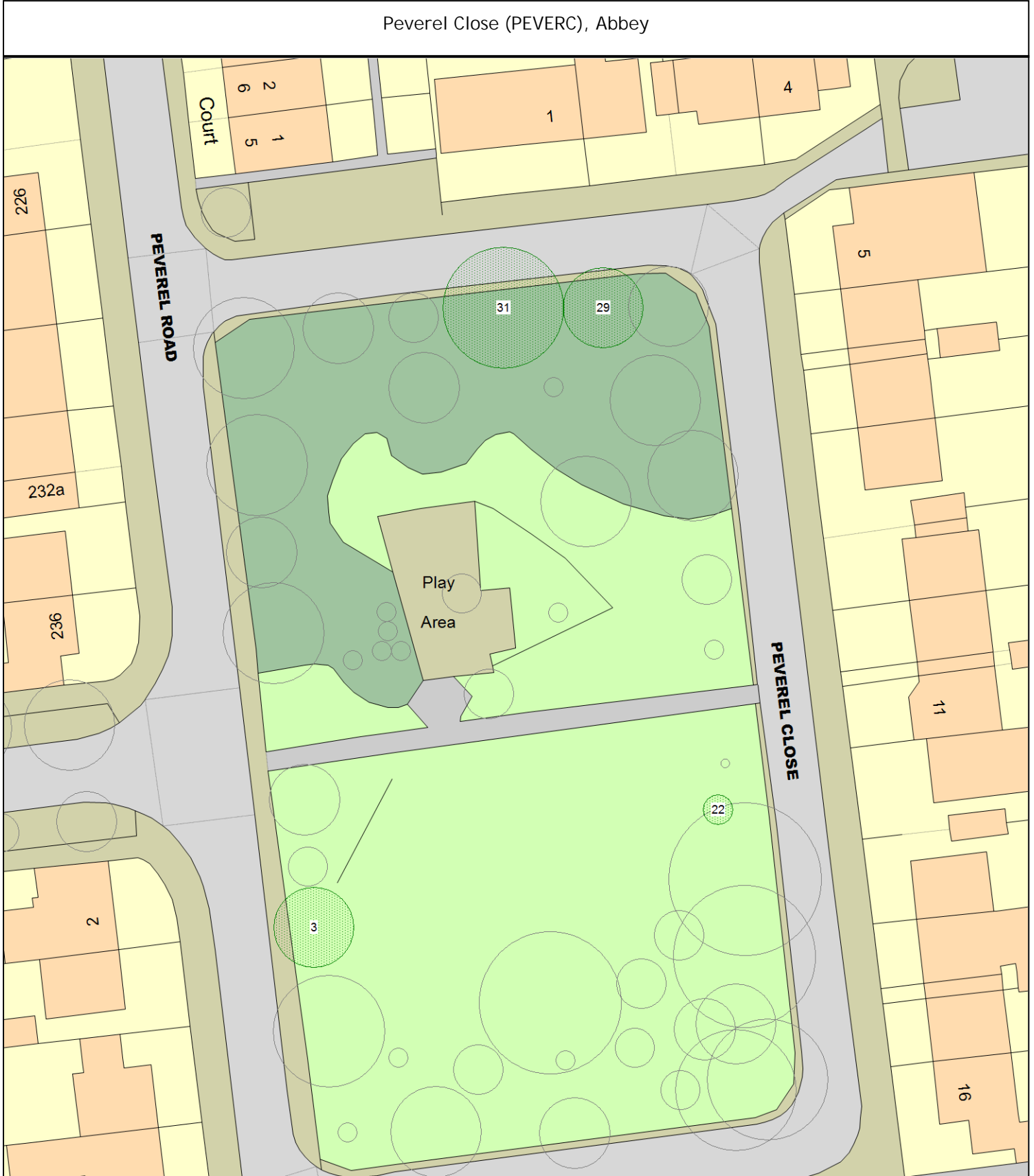
Newmarket Road Cemetery (NEWMAX), Abbey



ARBORICULTURAL WORKS ORDER

Item Ref: 02237

Peverel Close (PEVERC), Abbey



ARBORICULTURAL WORKS ORDER

Item Ref: 02237

Peverel Road (PEVERR), Abbey

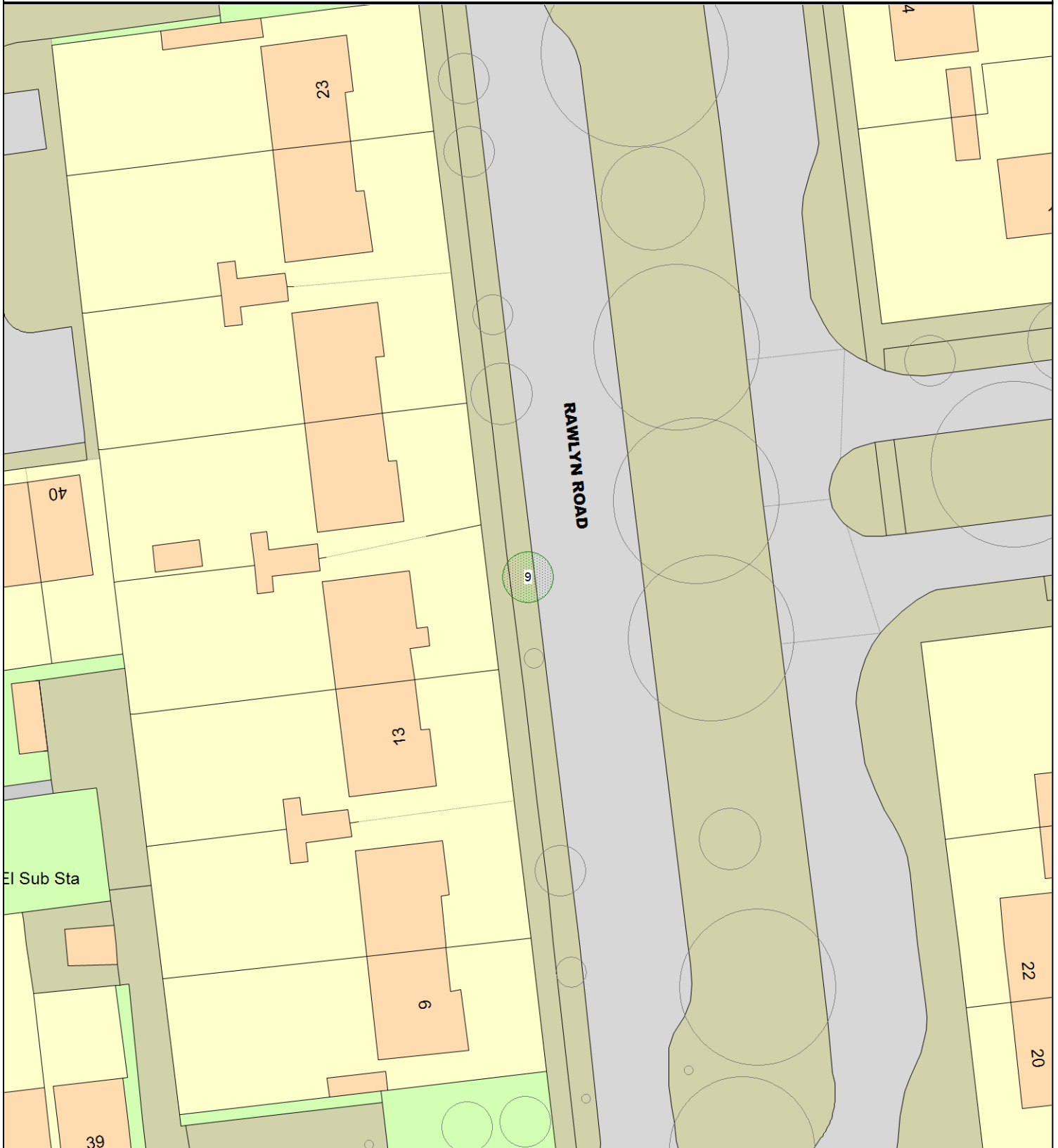


This map is reproduced from Ordnance Survey material with the permission of Her Majesty's Stationery Office (c) Crown copyright. Unauthorised reproduction infringes Crown copyright and may lead to prosecution or civil proceedings." Cambridge City Council (Licence No. 100019730) 2006.

ARBORICULTURAL WORKS ORDER

Item Ref: 02237

Rawlyn Road (RAWLYR), Abbey



ARBORICULTURAL WORKS ORDER

Item Ref: 02237

Silverwood Close (SILVEC), Abbey



This map is reproduced from Ordnance Survey material with the permission of Her Majesty's Stationery Office (c) Crown copyright. Unauthorised reproduction infringes Crown copyright and may lead to prosecution or civil proceedings." Cambridge City Council (Licence No. 100019730) 2006.

ARBORICULTURAL WORKS ORDER

Item Ref: 02237

Wadloes Road (WADLOR), Abbey



This map is reproduced from Ordnance Survey material with the permission of Her Majesty's Stationery Office (c) Crown copyright. Unauthorised reproduction infringes Crown copyright and may lead to prosecution or civil proceedings." Cambridge City Council (Licence No. 100019730) 2006.

ARBORICULTURAL WORKS ORDER

Item Ref: 02237

Whitehill Road (WHITER), Abbey

