





-  City Boundary
- Cambridge Airport Safeguarding (Heights for Referral)
-  All structures
-  Any structure greater than 10m above ground level
-  Any structure greater than 15m above ground level
-  Any structure greater than 45m above ground level
-  Any structure greater than 90m above ground level



## Cambridge Airport Air Safeguarding Zones Heights for Referral

For reference purposes only.  
(c) Crown copyright and database right 2012. Ordnance Survey Licence No. 100019730.

Date:	15 November 2012
Produced by:	GIS Team
Section/Department:	Information Systems, Environment Dept
Scale:	1:45,000 @ A4