

PLANNED TREE MAINTENANCE

Tree Works Notification		Created By:	
Public Scrutiny		Date:	
Tree Works reference number and schedule title			
Wards included within planned works:			
Abbey		East Chesterton	Queen Ediths
Arbury		Kings Hedges	Romsey
Castle		Market	Trumpington
Cherry Hinton		Newnham	West Chesterton
Coleridge		Petersfield	
Within following Council service areas:			
Highways		Housing	Parks
Size of schedule – based on number of trees included within:			
Small (< 10 trees)		Medium (11 - 50 trees)	Large (> 50 trees)
Brief description of the works			

Tree Works Notification

For tree works submitted under a 'Tree Works Notification' I refer you to Policy GM3 of the Cambridge City Council Citywide Tree Strategy 2016-2026 Part 2:

"All planned tree works will be published on the Council website and through site notices for the community to access at least 20 working days before implementation. The council sees this as an important tool for communicating to the local community about tree work planned for their area and the reasons why the works are necessary." <https://www.cambridge.gov.uk/tree-strategy>

The notification period will run for 20 days from the date of publication of the schedule.

The majority of the works contained within these schedules consists of minor pruning to address health and safety issues, or more significant works to remove trees that are obviously dead, dying or diseased, or replacement planting for trees that have been removed.

A brief outline of the planned works can be found in the table shown above however; full details of the planned works can be found within the attached schedules and maps.

Please note: where trees are due to be felled, these are marked on site with green tape.

Public Scrutiny

For tree works submitted for 'Public Scrutiny' A brief outline of the planned works which we wish to be publicly scrutinised can be found within the attached schedules and maps which will be available for ten working days following the date of publication.

The planned works could involve either removing healthy trees over 75mm in diameter as measured at 1.5m above ground level and/or any tree work or batch of works that will have a significant impact on the landscape character of an area as assessed by an arboricultural officer. This will include crown reductions of over 30% in branch length on trees that have not previously been reduced.

The table above provides details of the works which are open for public scrutiny, please note that some tree works schedules may contain other works in other service areas than those open to this level of scrutiny. The following details only relate to the significant works considered for scrutiny. Please note: where trees are

due to be felled, these are clearly marked on site with green tape.

I refer you to Policy GM5 of the Cambridge City Council [Citywide Tree Strategy 2016-2026 Part 2](#):

“When considering tree works on City Council land, the Council will invite resident and stakeholder comment regarding the following kinds of work:

- a) Any tree work which will have a significant impact on the character of an area.*
- b) Felling healthy trees of over 75mm diameter”*

If you wish to make a comment about any of the works proposed, please submit them via this link: [Comment on a tree work schedule](#). All unresolved objections to tree work subject to public scrutiny will be determined by the relevant Executive Councillor.



Location:

LWO August 23

Site type:

Order no/ref:
Contract/Client Ref:
Item created: 04 September 2023

Priority of works:
Start on/after:
Complete by:

Tree/Item code	Species/Work required	Rate	Quantity	Cost
----------------	-----------------------	------	----------	------

All Saints Garden (ALLSAJ), Market

Sgl/2 (501404)	Thorn (Hawthorn) (<i>Crataegus monogyna</i>) CLF C/L - over footpath to 2.4m		1 tree	0.00
Sgl/4 (501412)	False Acacia (Common) (<i>Robinia pseudoacacia</i>) RDW Rem - deadwood		1 tree	0.00
Sgl/5 (501416)	Walnut (Black) (<i>Juglans nigra</i>) CL3 Crown lift to 3m CRB C/R - to clear building by (2-3m)		1 tree 1 tree	0.00
Sgl/6 (501420)	Pride of India (Common) (<i>Koelreuteria paniculata</i>) RDW Rem - deadwood		1 tree	0.00
Sgl/11 (501440)	Ailanthus (Tree of Heaven) (<i>Ailanthus altissima</i>) CL5 Crown lift to 5m RHG Remove - lodging branch RDW Rem - deadwood		1 tree 1 tree 1 tree	0.00 0.00 0.00

Brampton Road (BRAMPR), Romsey

Sgl/39 (366952)	Apple (Pillar Crab) (<i>Malus tschonoskii</i>) s/o 176 Coldhams Lane CRT C/R - by 2 - 3m RDW Rem - deadwood		1 tree 1 tree	0.00 0.00
-----------------	---	--	------------------	--------------

Champneys Walk (CHAMPW), Newnham

Sgl/1 (280600)	Beech (Common) (<i>Fagus sylvatica</i>) o/s 9 CRT C/R - by - Reduce building side between 1 - 2.5m. Do not reduce in height.		1 tree	0.00
----------------	---	--	--------	------

photo

Tree/Item code	Species/Work required	Rate	Quantity	Cost
Sgl/3 (280608)	Beech (Common) (<i>Fagus sylvatica</i>) o/s 10 CRT C/R - by - Reduce by 1 - 2.5m on building side. Do not reduce in height.		1 tree	0.00
Sgl/4 (280612)	Beech (Common) (<i>Fagus sylvatica</i>) o/s 10 CRT C/R - by - Reduce on building side and over driveway by 1 - 2.5m. Do not reduce in height.		1 tree	0.00
Coe Fen North (COEFN), Market				
Sgl/40 (509944)	Fig (Common) (<i>Ficus carica</i>) CL3 Crown lift to 3m		1 tree	
	CRS C/R - sides by reduce subsiding primary branch back to edge of footpath. reduce back branches overhanging peterhouse wall and reduce overhanging branches over entrance		1 tree	0.00
	CRHG C/R - height by by 3-4m		1 tree	0.00
Histon Road Allotments (HISALT), South Cams				
Sgl/1 (980200)	Willow (White) (<i>Salix alba</i>) CRT C/R - by tree has partially collapsed into neighbouring willow. reduce crown to the same height as adjacent recently pollarded points.		1 tree	0.00
Sgl/2 (980204)	Willow (White) (<i>Salix alba</i>) BRANC Reduce specified branch by reduce lowest branch over allotments back to boundary		1 tree	
Longworth Avenue (LONGWA), East Chesterton				
Sgl/6 (980404)	Lime (Small Leaved Cv.) (<i>Tilia cordata</i> 'Streetwise') see map CLT C/L - to - 2m.		1 tree	0.00
Sgl/7 (980408)	Lime (Small Leaved Cv.) (<i>Tilia cordata</i> 'Streetwise') see map CLT C/L - to - 2m.		1 tree	0.00
Sgl/8 (980412)	Lime (Small Leaved Cv.) (<i>Tilia cordata</i> 'Streetwise') see map CLT C/L - to - 2m.		1 tree	0.00

Tree/Item code	Species/Work required	Rate	Quantity	Cost
Sgl/9 (980416) CLT C/L - to - 2m.	Lime (Small Leaved Cv.) (Tilia cordata 'Streetwise') see map		1 tree	0.00
Sgl/10 (980424) CLT C/L - to - 2m.	Lime (Small Leaved Cv.) (Tilia cordata 'Streetwise') see map		1 tree	0.00
Sgl/11 (980420) CLT C/L - to - 2m.	Lime (Small Leaved Cv.) (Tilia cordata 'Streetwise') see map		1 tree	0.00
Sgl/12 (980428) CLT C/L - to - 2m.	Lime (Small Leaved Cv.) (Tilia cordata 'Streetwise') see map		1 tree	0.00
Norton Close (NORTOC), Abbey				
Sgl/9 (017824) CL3 Crown lift to 3m CRT C/R - by - reduce over driveways by 1m. RHG Remove - lodging branch - Remove two failed limbs on roadside.	Thorn (Hybrid Cockspur) (Crataegus x lavallei) o/s 5/7		1 tree	
			1 tree	0.00
			1 tree	0.00
Robert May Close (ROBERM), Coleridge				
Sgl/1 (189604) RFR Rem - tree for replant	Foxglove Tree (Common) (Paulownia tomentosa) opp 1-3		1 tree	0.00
Shepherds Close (SHEPHC), Cherry Hinton				
Sgl/5 (151212) CL3 Crown lift to 3m CRS C/R - sides by 1 - 2.5m. Bring in sides do not alter the height.	Birch (Himalayan) (Betula utilis) o/s 19/21		1 tree	
			1 tree	0.00
St Bedes Crescent (STBEDE), Cherry Hinton				
Sgl/71 (150444) RFR Rem - tree for replant	Sorbus (Chinese Rowan) (Sorbus hupehensis) o/s 52		1 tree	0.00

Tree/Item code	Species/Work required	Rate	Quantity	Cost
Walpole Road (WALPOR), Cherry Hinton				
Sgl/165 (153380)	Ash (Common) (<i>Fraxinus excelsior</i>) s/o 120			
RDW	Rem - deadwood - Pick through and remove deadwood, particularly over parking bays.		1 tree	0.00
Sgl/167 (153452)	Indian Bean Tree (Common) (<i>Catalpa bignonioides</i>) car park o/s 110-112			
CL3	Crown lift to 3m		1 tree	
BRANC	Reduce specified branch by - Reduce low limb growing towards 106 by 3-4m.		1 tree	
RDW	Rem - deadwood		1 tree	0.00
Sgl/168 (153456)	Ash (Raywood / Claret) (<i>Fraxinus angustifolia</i> 'Raywood') car park r/o 118			
BRANC	Reduce specified branch by - Reduce low limb over parking bays at back of house by 2-3m.		1 tree	
	Lift to the limb to 3m.			
RDW	Rem - deadwood		1 tree	0.00
Great Eastern Street Car Park				
Sgl/6 (515836)	Alder (Italian) (<i>Alnus cordata</i>) corner of car park adj to bridge steps			
RBR	Rem - tree by root		1 tree	0.00
Rawlyn Close				
Sgl/3 (019004)	Sorbus (Unspecified) (<i>Sorbus species</i>) o/s 14			
RFR	Rem - tree for replant dead tree		1 tree	0.00
Sgl/9 (019020)	Sorbus (Unspecified) (<i>Sorbus species</i>) o/s 13			
RBR	Rem - tree by root		1 tree	0.00

Expenditure code analysis :-

Expenditure code not specified

Schedule item analysis :-

CLF	C/L - over footpath to 2.4m	1 tree @ 0.00
CLT	C/L - to	7 trees @ 0.00
CRB	C/R - to clear building by	1 tree @ 0.00
CRHG	C/R - height by	1 tree @ 0.00
CRS	C/R - sides by	2 trees @ 0.00
CRT	C/R - by	6 trees @ 0.00
RBR	Rem - tree by root	2 trees @ 0.00
RDW	Rem - deadwood	7 trees @ 0.00
RFR	Rem - tree for replant	3 trees @ 0.00
RHG	Remove - lodging branch	2 trees @ 0.00

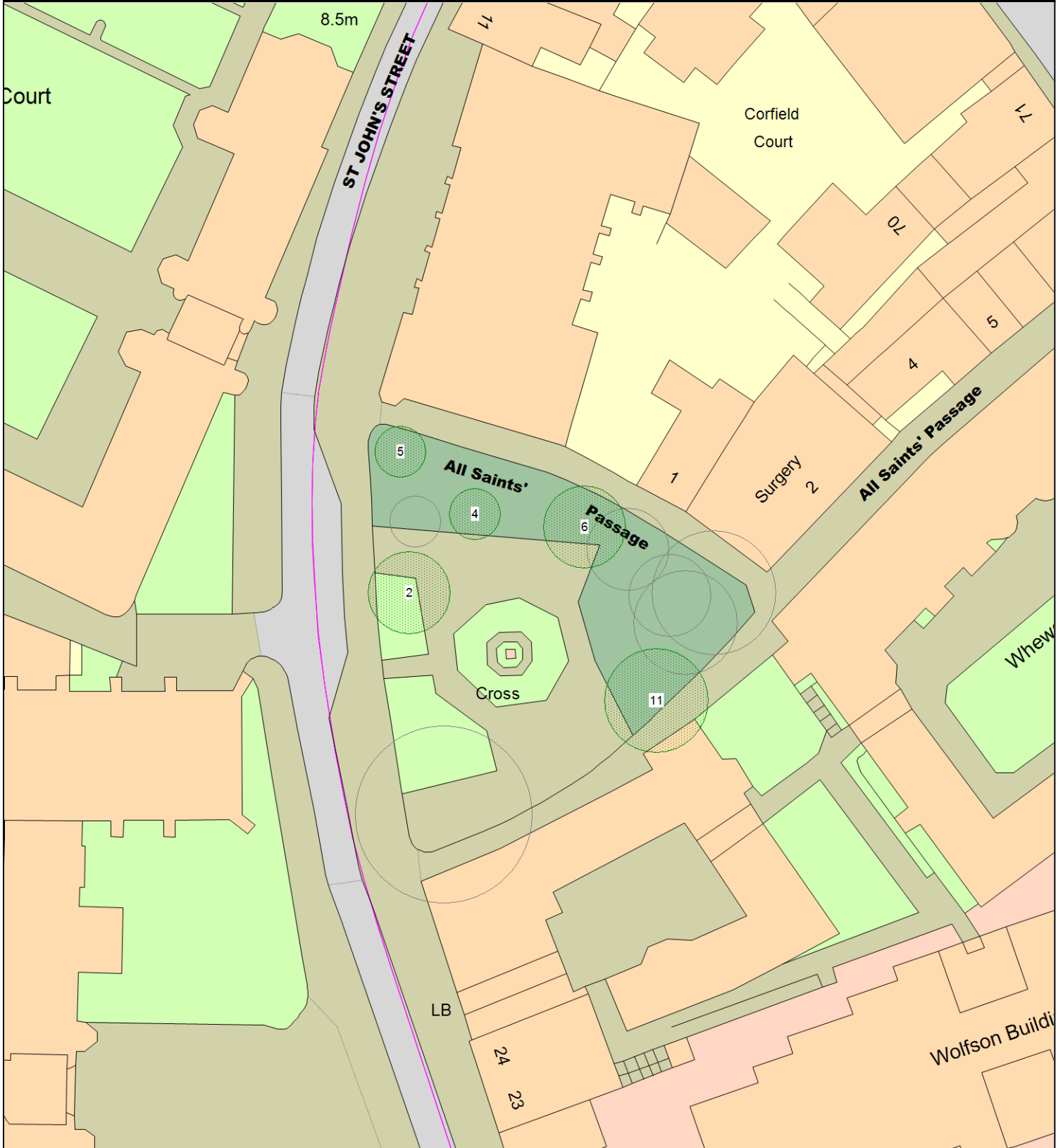
Contractor:

Total cost: 0.00

Issued by:

Kenny McGregeor

All Saints Garden (ALLSAJ), Market

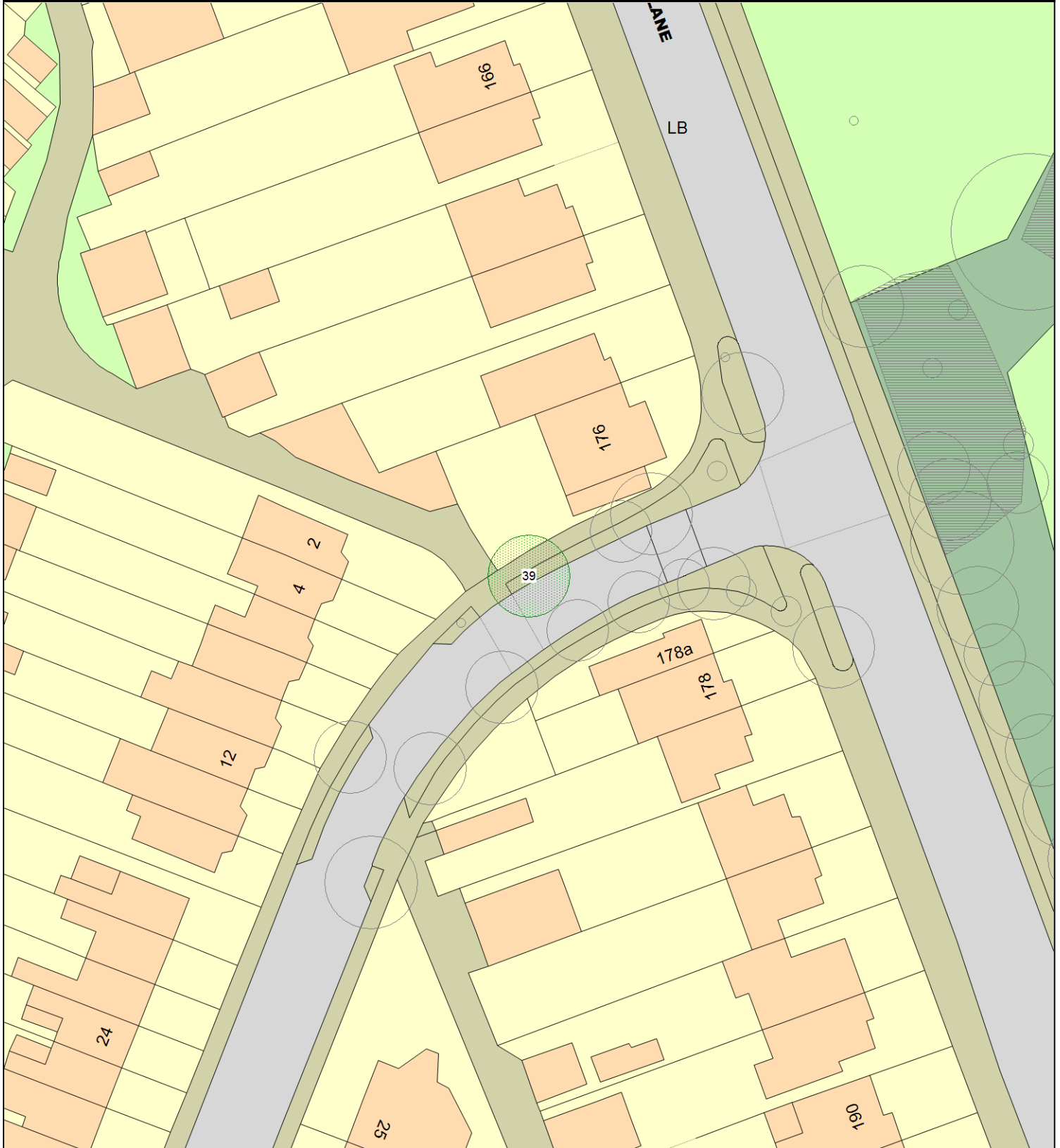


This map is reproduced from Ordnance Survey material with the permission of Her Majesty's Stationery Office (c) Crown copyright. Unauthorised reproduction infringes Crown copyright and may lead to prosecution or civil proceedings." Cambridge City Council (Licence No. 100019730) 2006.

ARBORICULTURAL WORKS ORDER

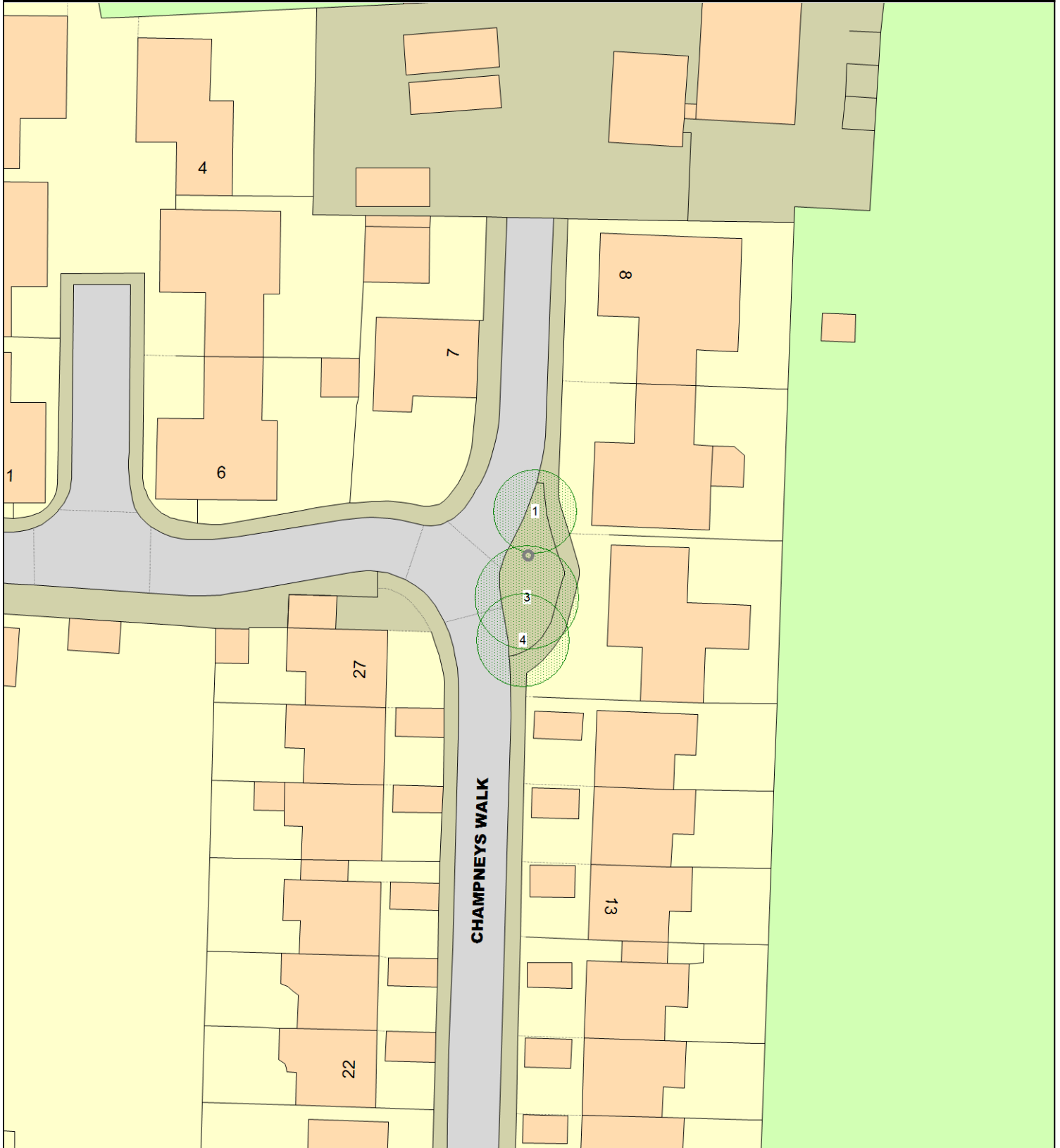
Item Ref: 02092

Brampton Road (BRAMPR), Romsey

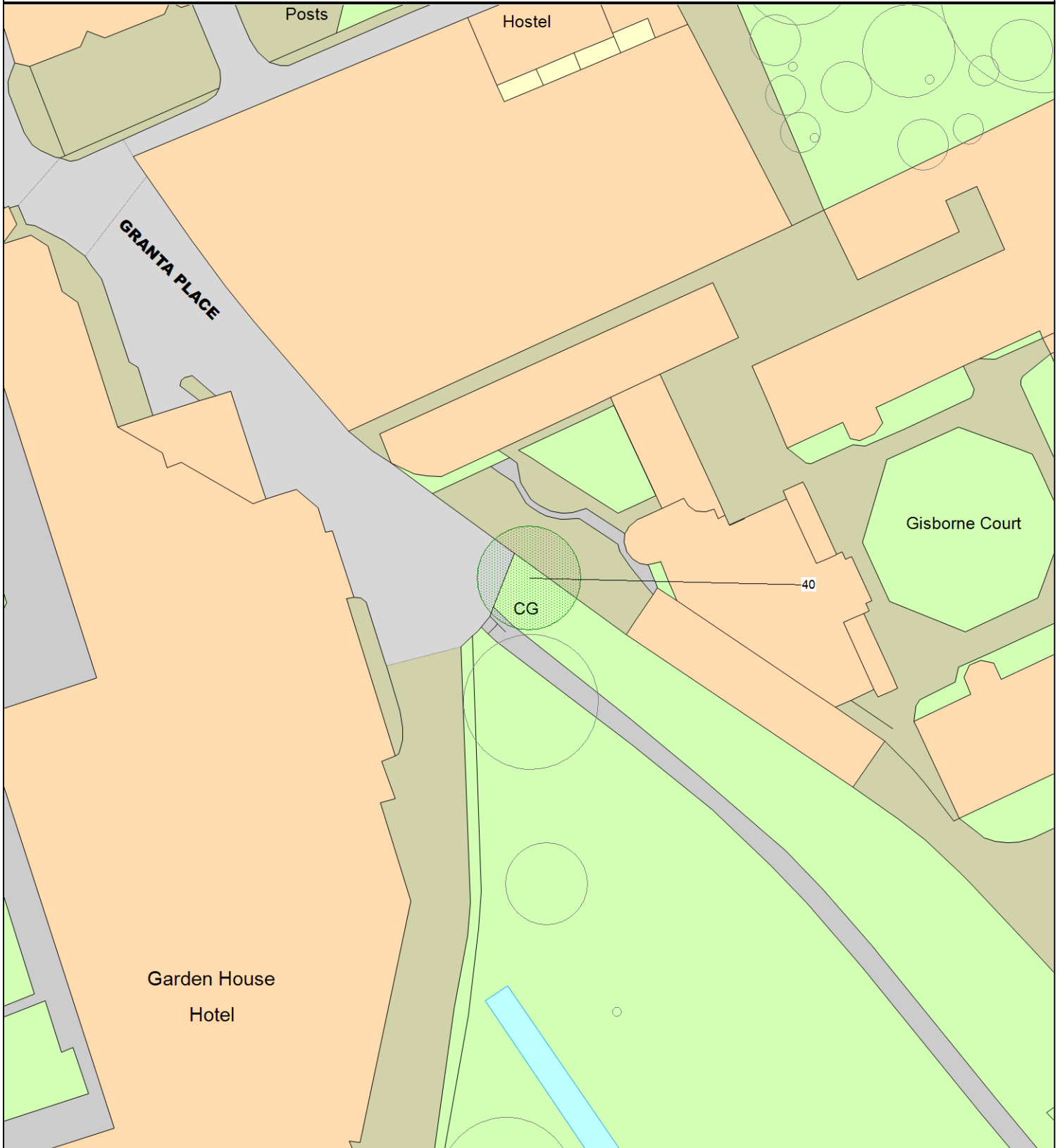


This map is reproduced from Ordnance Survey material with the permission of Her Majesty's Stationery Office (c) Crown copyright. Unauthorised reproduction infringes Crown copyright and may lead to prosecution or civil proceedings." Cambridge City Council (Licence No. 100019730) 2006.

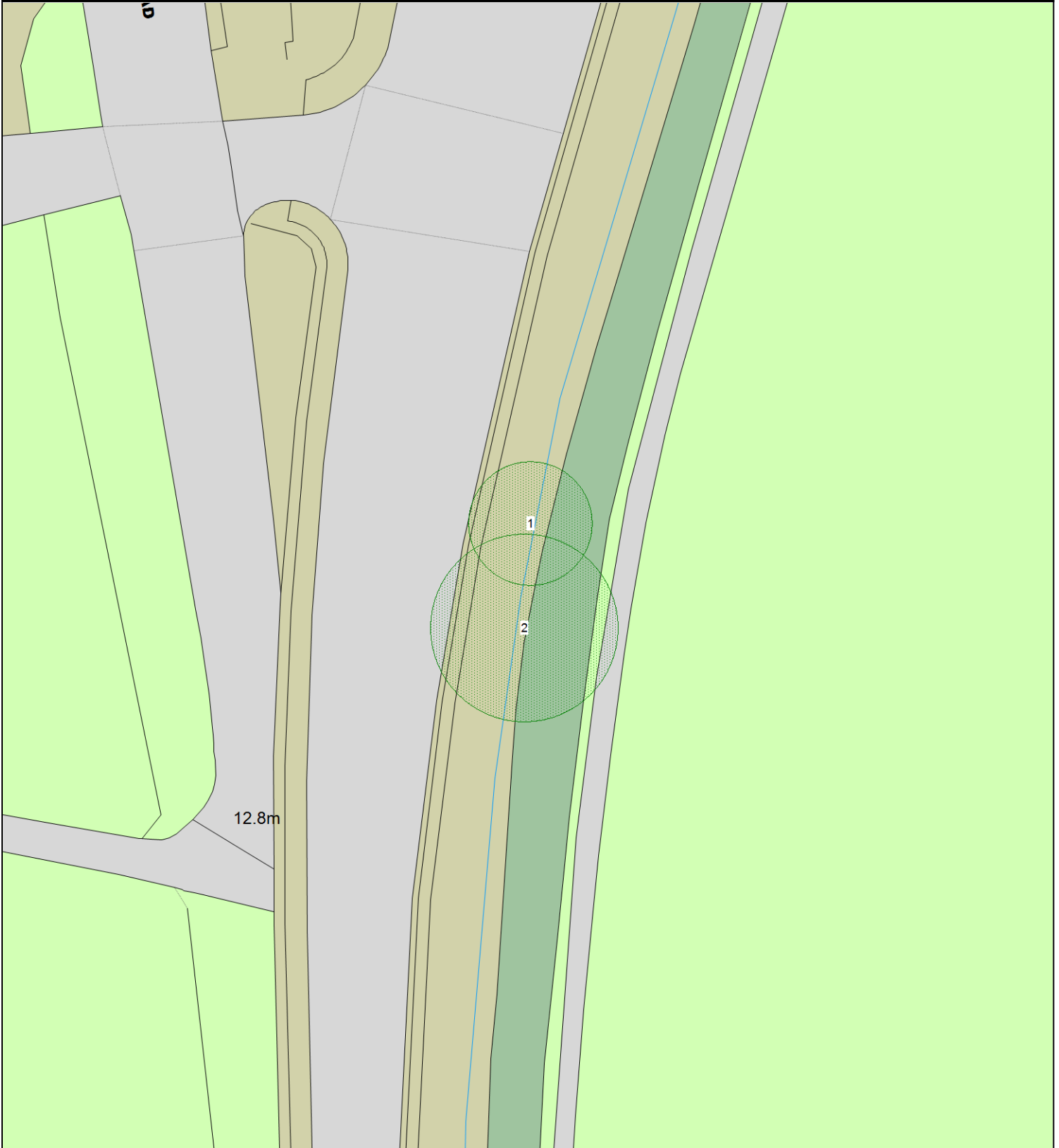
Champneys Walk (CHAMPW), Newnham



Coe Fen North (COEFN), Market



Histon Road Allotments (HISALT), South C



Longworth Avenue (LONGWA), East Chestert

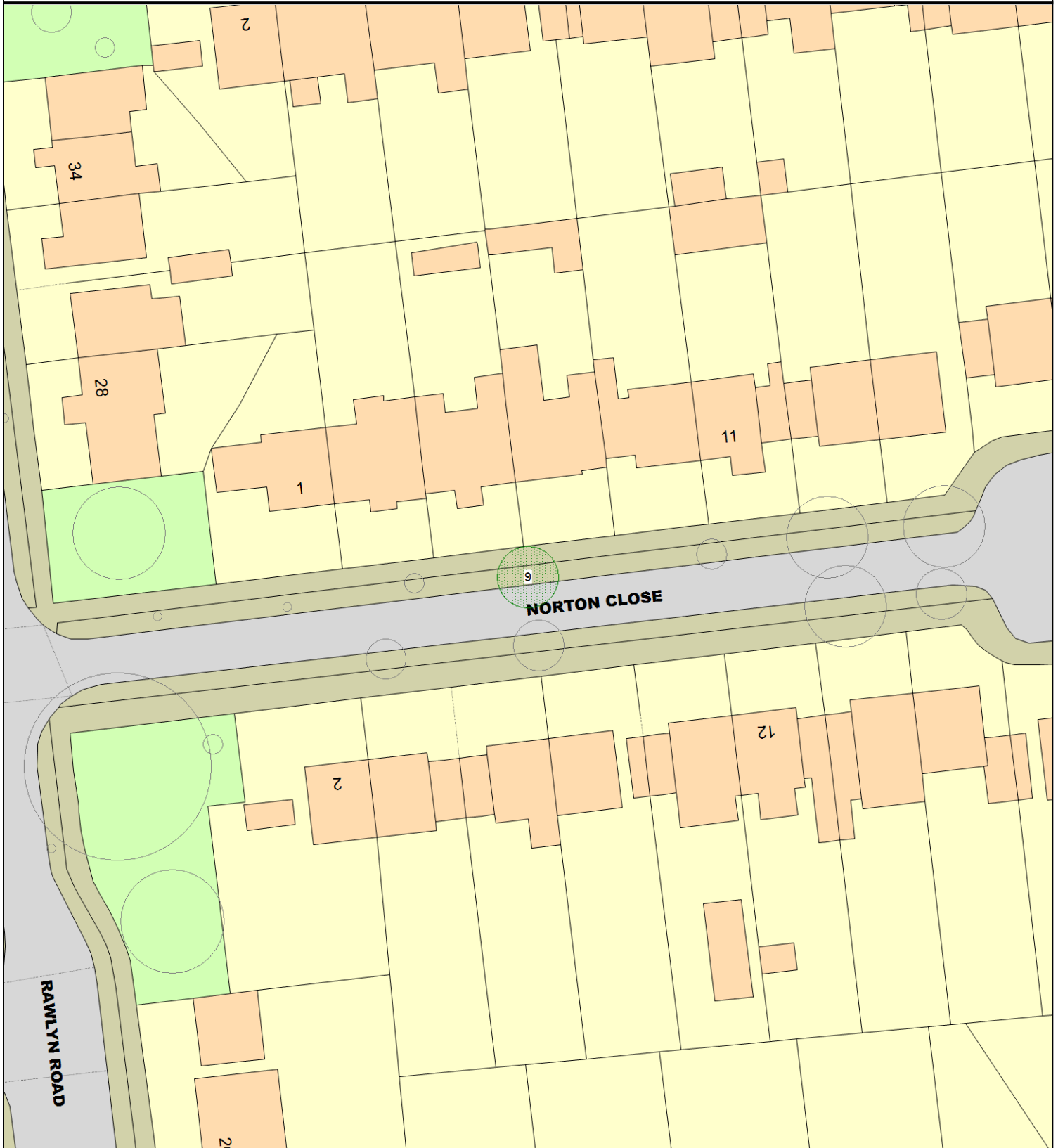


This map is reproduced from Ordnance Survey material with the permission of Her Majesty's Stationery Office (c) Crown copyright. Unauthorised reproduction infringes Crown copyright and may lead to prosecution or civil proceedings." Cambridge City Council (Licence No. 100019730) 2006.

ARBORICULTURAL WORKS ORDER

Item Ref: 02092

Norton Close (NORTOC), Abbey

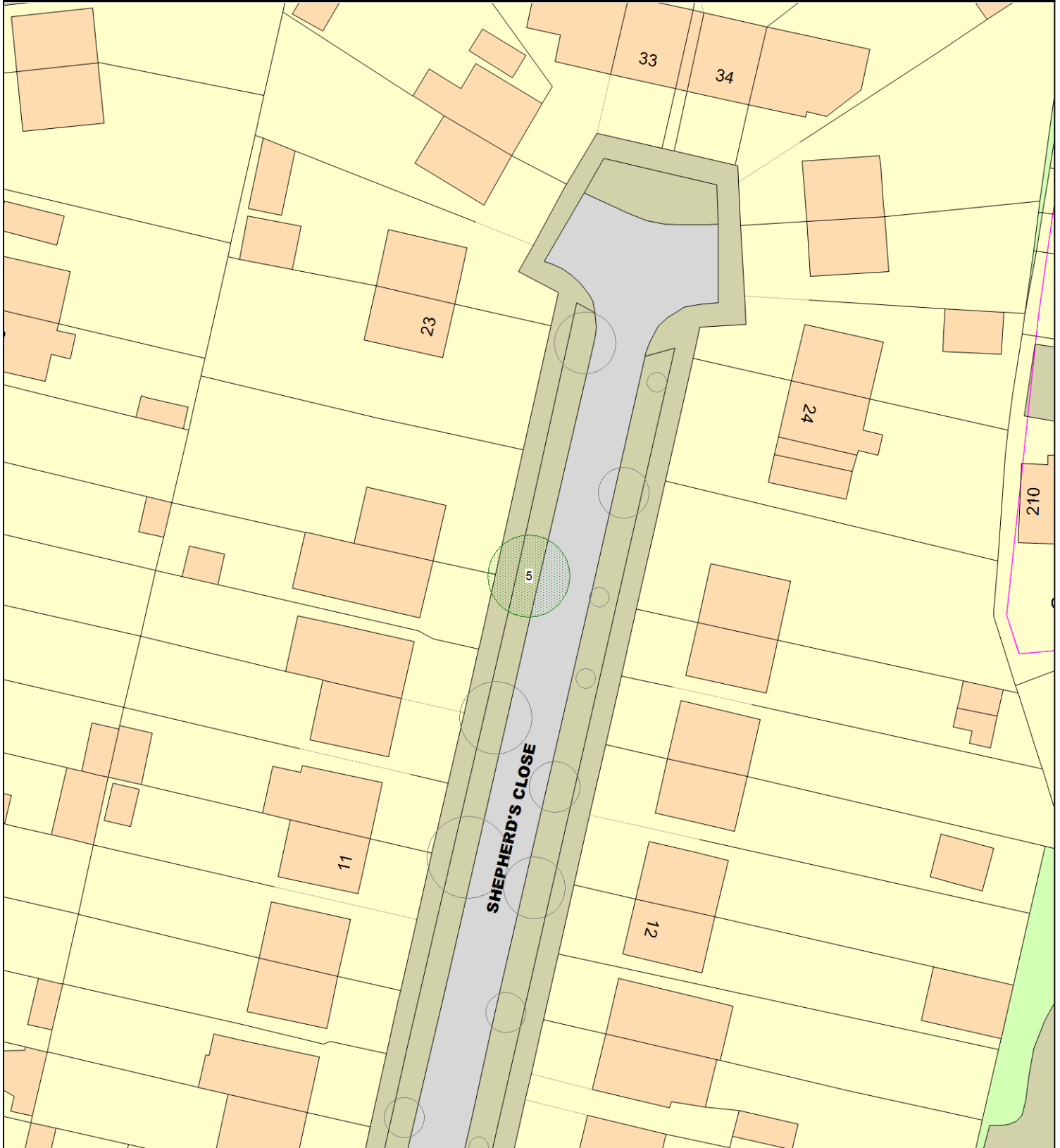


Robert May Close (ROBERM), Coleridge

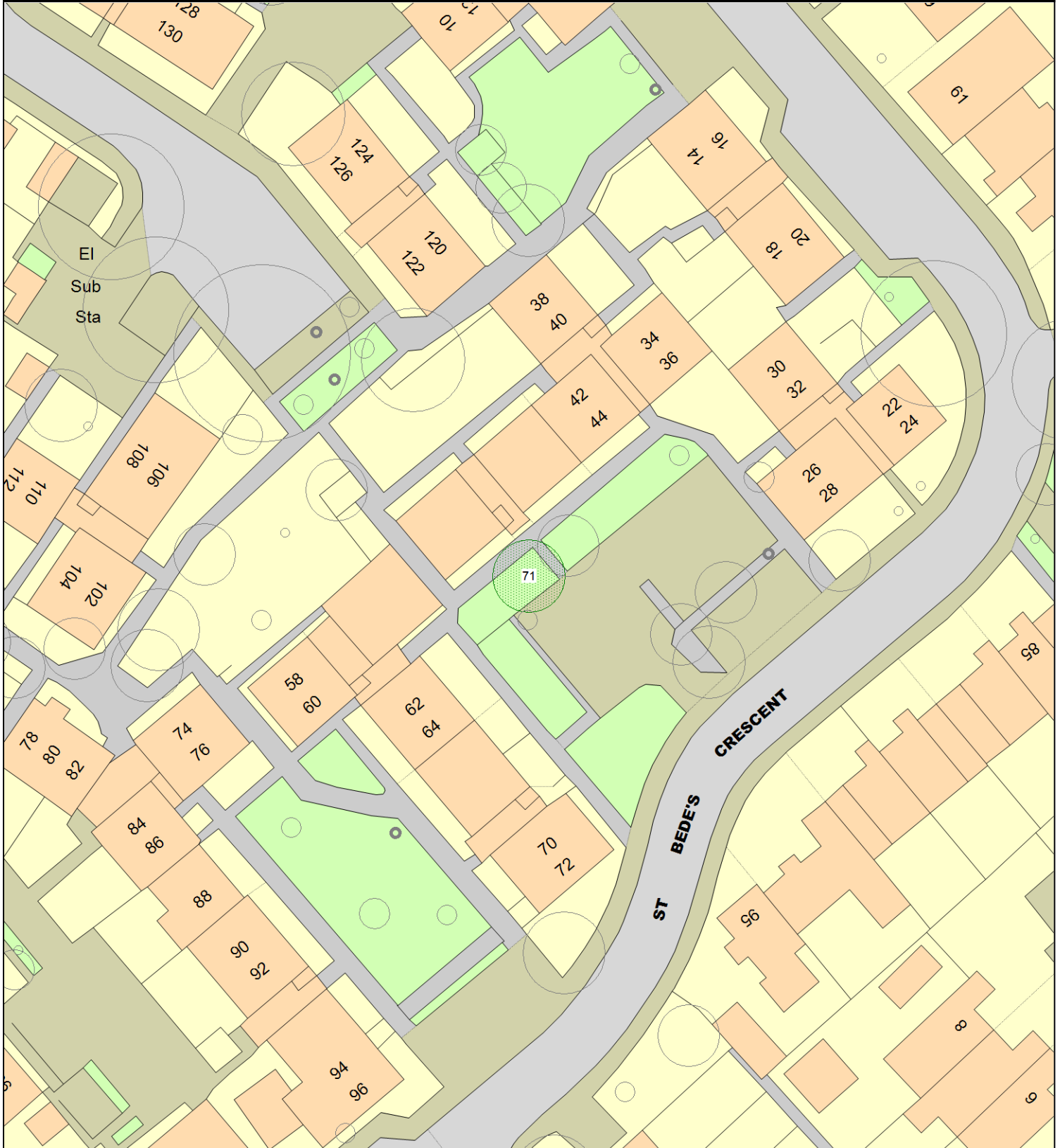


This map is reproduced from Ordnance Survey material with the permission of Her Majesty's Stationery Office (c) Crown copyright. Unauthorised reproduction infringes Crown copyright and may lead to prosecution or civil proceedings." Cambridge City Council (Licence No. 100019730) 2006.

Shepherds Close (SHEPHC), Cherry Hinton



St Bedes Crescent (STBEDE), Cherry Hinto



This map is reproduced from Ordnance Survey material with the permission of Her Majesty's Stationery Office (c) Crown copyright. Unauthorised reproduction infringes Crown copyright and may lead to prosecution or civil proceedings." Cambridge City Council (Licence No. 100019730) 2006.

ARBORICULTURAL WORKS ORDER

Item Ref: 02092

Walpole Road (WALPOR), Cherry Hinton



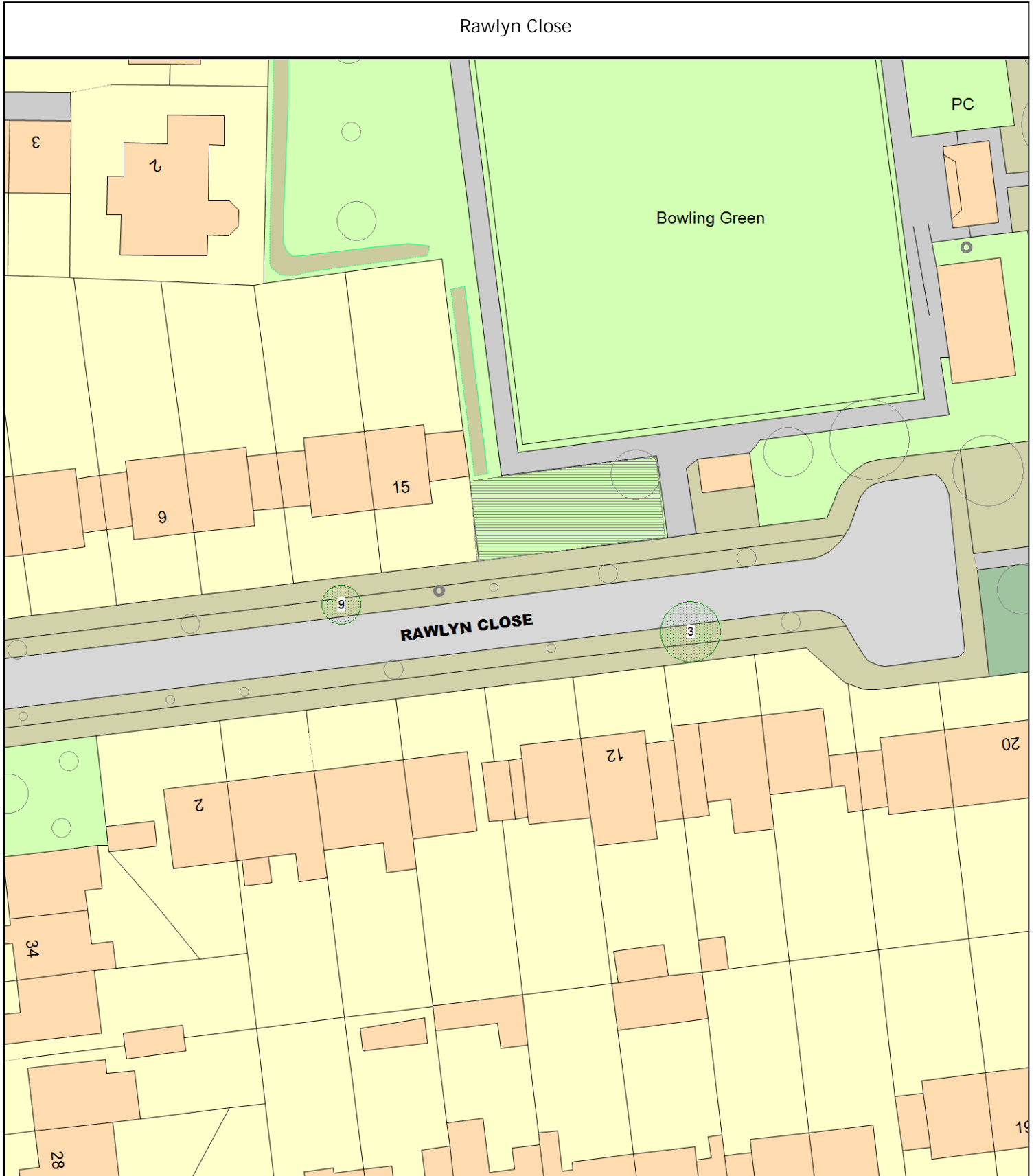
This map is reproduced from Ordnance Survey material with the permission of Her Majesty's Stationery Office (c) Crown copyright. Unauthorised reproduction infringes Crown copyright and may lead to prosecution or civil proceedings." Cambridge City Council (Licence No. 100019730) 2006.

Great Eastern Street Car Park



ARBORICULTURAL WORKS ORDER

Item Ref: 02092



This map is reproduced from Ordnance Survey material with the permission of Her Majesty's Stationery Office (c) Crown copyright. Unauthorised reproduction infringes Crown copyright and may lead to prosecution or civil proceedings." Cambridge City Council (Licence No. 100019730) 2006.