

**PLANNED TREE MAINTENANCE**

<b>Tree Works Notification</b>		<b>Created By:</b>	
<b>Public Scrutiny</b>		<b>Date:</b>	
<b>Tree Works reference number and schedule title</b>			
<b>Wards included within planned works:</b>			
Abbey		East Chesterton	Queen Ediths
Arbury		Kings Hedges	Romsey
Castle		Market	Trumpington
Cherry Hinton		Newnham	West Chesterton
Coleridge		Petersfield	
<b>Within following Council service areas:</b>			
Highways		Housing	Parks
<b>Size of schedule – based on number of trees included within:</b>			
Small ( < 10 trees)		Medium (11 - 50 trees)	Large ( > 50 trees)
<b>Brief description of the works</b>			

## **Tree Works Notification**

For tree works submitted under a 'Tree Works Notification' I refer you to Policy GM3 of the Cambridge City Council Citywide Tree Strategy 2016-2026 Part 2:

*"All planned tree works will be published on the Council website and through site notices for the community to access at least 20 working days before implementation. The council sees this as an important tool for communicating to the local community about tree work planned for their area and the reasons why the works are necessary."* <https://www.cambridge.gov.uk/tree-strategy>

The notification period will run for 20 days from the date of publication of the schedule.

The majority of the works contained within these schedules consists of minor pruning to address health and safety issues, or more significant works to remove trees that are obviously dead, dying or diseased, or replacement planting for trees that have been removed.

A brief outline of the planned works can be found in the table shown above however; full details of the planned works can be found within the attached schedules and maps.

Please note: where trees are due to be felled, these are marked on site with green tape.

## **Public Scrutiny**

For tree works submitted for 'Public Scrutiny' A brief outline of the planned works which we wish to be publicly scrutinised can be found within the attached schedules and maps which will be available for ten working days following the date of publication.

The planned works could involve either removing healthy trees over 75mm in diameter as measured at 1.5m above ground level and/or any tree work or batch of works that will have a significant impact on the landscape character of an area as assessed by an arboricultural officer. This will include crown reductions of over 30% in branch length on trees that have not previously been reduced.

The table above provides details of the works which are open for public scrutiny, please note that some tree works schedules may contain other works in other service areas than those open to this level of scrutiny. The following details only relate to the significant works considered for scrutiny. Please note: where trees are

due to be felled, these are clearly marked on site with green tape.

I refer you to Policy GM5 of the Cambridge City Council [Citywide Tree Strategy 2016-2026 Part 2](#):

*“When considering tree works on City Council land, the Council will invite resident and stakeholder comment regarding the following kinds of work:*

- a) Any tree work which will have a significant impact on the character of an area.*
- b) Felling healthy trees of over 75mm diameter”*

If you wish to make a comment about any of the works proposed, please submit them via this link: [Comment on a tree work schedule](#). All unresolved objections to tree work subject to public scrutiny will be determined by the relevant Executive Councillor.



Location:

LWO June 23 Monthly

Site type:

Order no/ref:

Contract/Client Ref: PO028636

Item created: 03 July 2023

Priority of works:

Start on/after:

Complete by:

Tree/Item code	Species/Work required	Rate	Quantity	Cost
----------------	-----------------------	------	----------	------

Accordia (ACCGS), Trumpington

Sgl/275 (021424) Prunus (Cherry Laurel) (Prunus laurocerasus)

CL3 Crown lift to 3m

1 tree

RLB Rem - lower branch over paths

1 tree

0.00

Brimley Road (BRIMLR), Arbury

Sgl/40 (082524) Sorbus (Rowan Cv.) (Sorbus aucuparia Cv.) o/s 2

RFR Rem - tree for replant

1 tree

0.00

Buchan Street (BUCHAS), Kings Hedges

Sgl/4 (221216) Oak (English) (Quercus robur) adj car park

CL4 Crown lift to 4m Over entrance into the development site.

1 tree

Campkin Road (CAMPKR), Kings Hedges

Sgl/155 (222672) Sorbus (Rowan) (Sorbus aucuparia) o/s 50

RFR Rem - tree for replant

1 tree

0.00

Christs Pieces (CHRISQ), Market

Sgl/66 (508512) Lime (Common) (Tilia x europaea)

CL4 Crown lift to 4m on northern side to clear signal head

1 tree

Sgl/67 (508516) Lime (Common) (Tilia x europaea)

CL4 Crown lift to 4m on southern side to clear signal head

1 tree



Tree/Item code	Species/Work required	Rate	Quantity	Cost
Sgl/75 (508408) CRC	Aesculus (Red Horse Chestnut) (Aesculus x carnea) C/R - to clear lift lowest branch on southern side by 3-4m to clear signal head		1 tree	0.00
Colville Road (COLVIR), Cherry Hinton				
Sgl/93 (142248) RFR	Sorbus (Rowan) (Sorbus aucuparia) o/s 1 Rem - tree for replant		1 tree	0.00
Crematorium (CREMAT), South Cambs				
Grp/2 (523032) RGL	Various species (Various species) Rem - tree to ground level (10 x trees) Remove 8 to 10 dead early mature trees.		150 trees	0.00
<p>â€¢ Basic inspection of all trees undertaken at this site. Significant issues and / or works recorded where appropriate against relevant tree. Â Â Sit was inspected on two dates 6.3.20 and 9.3.20-10.3.20</p>				
Daws Lane (DAWSLA), Cherry Hinton				
Sgl/20 (509112) BRANC	Ash (Common) (Fraxinus excelsior) not tagged Reduce specified branch by reduce lowest branches over the brook by 2-3m neighbouring property has concerns over the tree.		1 tree	
<p>Site numbering resequenced 11/9/19 2 existing trees added to site (r/o 121) from st bedes crescent site</p>				
Dudley Road (DUDLER), Abbey				
Sgl/11 (012432) CRT	Birch (Silver) (Betula pendula) o/s 15 C/R - by - reduce over driveway and conifer by approx. 2m. Do not reduce in height.		1 tree	0.00

Tree/Item code	Species/Work required	Rate	Quantity	Cost
Dundee Close (DUNDEC), East Chesterton				
Sgl/13 (041840)	Maple (Silver) ( <i>Acer saccharinum</i> ) o/s 25 CRT C/R - by - reduce over corner of block nos. 29 - 34 by approx 2-3m.  prune back from side of nos. 6 - 11 by 2m.		1 tree	0.00
East Road Flats (EASTRO), Petersfield				
Sgl/24 (303480)	Ash (Common) ( <i>Fraxinus excelsior</i> ) GRASS AREA/Hollymount CRT C/R - by - reduce off corner of Donegal block by 2-3m.  Reduce off Glenmore by 2m.  reduce back from no.12 Enfield by 2-3m.		1 tree	0.00
Sgl/35 (303520)	Aesculus (Red Horse Chestnut) ( <i>Aesculus x carnea</i> ) OS FAZELY/Staffordshire Gardens RDW Rem - deadwood - remove the large dead branches.		1 tree	0.00
Empty Common (EMPALT), Trumpington				
Sgl/138 (680028)	Elder (Common) ( <i>Sambucus nigra</i> ) CSL C/R.C/L - to clear sightlines by 0.5m clear traffic lights		1 tree	0.00
Franks Lane (FRANKL), East Chesterton				
Sgl/14 (044248)	Sorbus (Whitebeam) ( <i>Sorbus aria</i> ) opp 7/9 RFR Rem - tree for replant		1 tree	0.00
Sgl/17 (044258)	Willow (Crack) ( <i>Salix fragilis</i> ) opp 11 RT1 Fell or dismantle the tree. Leave stump at 1m above ground level		1 tree	

Tree/Item code	Species/Work required	Rate	Quantity	Cost
Hauxton Road (HAUXTR), Trumpington				
Sgl/4 (384408) RFR	Prunus (Unspecified) (Prunus species) o/s 3/4 Rem - tree for replant		1 tree	0.00
Hawkins Road (HAWKIR), Kings Hedges				
Sgl/32 (225300) CRT	Maple (Norway) (Acer platanoides) s/o 130a C/R - by reduce back from over roof/ chimney by 4-5m.		1 tree	0.00
Sgl/33 (225304) CL5	Maple (Norway) (Acer platanoides) opp car park Crown lift to 5m lift branches directly in front of house.		1 tree	
Highdene Road (HIGHDS), Cherry Hinton				
Sgl/13 (146164) CRB	Walnut (Common) (Juglans regia) s/o 1/3 Highdene Rd C/R - to clear building by 1.5-2m		1 tree	0.00
Sgl/14 (146160) CRB	Prunus (Wild Cherry Cv.) (Prunus avium 'Plena') s/o 1/3 Highdene Rd C/R - to clear building by 1.5-2m		1 tree	0.00
Highworth Avenue (HIGHWA), West Chesterton				
Sgl/7 (425048) RPT	Sweet Gum Cv. (Cultivar) (Liquidambar styraciflua 'Worplesdon') o/s 9/11 location 1 on consultation Replace stake		1 tree	
Kendal Way (KENDAW), East Chesterton				
Sgl/65 (680204) RFR	To be confirmed (** Yet to be confirmed **) os 129 Rem - tree for replant - Stump only - Remove stump. Leave pit flat for replanting.		1 tree	0.00

Tree/Item code	Species/Work required	Rate	Quantity	Cost
Keynes Road (KEYNER), Abbey				
Sgl/25 (016276) RFR	Prunus (Flowering Cherry) (Prunus 'Accolade') o/s 25/27 Rem - tree for replant		1 tree	0.00
Larkin Close (LARKIC), Kings Hedges				
Sgl/2 (227804) RSP	Prunus (Unspecified) (Prunus species) o/s 1a TREE REMOVAL SPECIFICATIONS remove tree - leave trunk slightly above bird feeder		1 tree	
Sgl/3 (227808) CRT	Prunus (Unspecified) (Prunus species) o/s 5 C/R - by - prune back from front of houses to give clearance of 2-3m		1 tree	0.00
Minerva Way (MINERW), Kings Hedges				
Sgl/21 (230476) CL5	Birch (Himalayan) (Betula utilis) o/s 21 Crown lift to 5m		1 tree	
CRB	C/R - to clear building by - lift off roof of no.17. prune laterals over roof back by 3-4m.		1 tree	0.00
	prune back longest branches over rooves of 21 and 23 to give clearance of approx 2.5m.			
Mowbray Road (MOWBRR), Queen Ediths				
Sgl/19 (327724) CL4	Lime (Caucasian) (Tilia x euchlora) o/s 129 Crown lift to 4m		1 tree	
CRT	C/R - by - prune back longer limbs over driveway by 1m.		1 tree	0.00
Sgl/36 (327472) CL4	Lime (Caucasian) (Tilia x euchlora) o/s 90 Crown lift to 4m		1 tree	

Tree/Item code	Species/Work required	Rate	Quantity	Cost
New Square (NEWSQW), Market				
Sgl/1 (525200)	Lime (Common) ( <i>Tilia x europaea</i> ) CRC C/R - to clear lift lowest southerly branch by 3-4m to signal head		1 tree	0.00
Parkers Piece (PARKEP), Market				
Sgl/22 (527652)	Lime (Caucasian) ( <i>Tilia x euchlora</i> ) CRT C/R - by reduce branches on southern side at 6m up by 1-2m to clear signal head		1 tree	0.00
Sgl/51 (512280)	Lime (Common) ( <i>Tilia x europaea</i> ) Adjacent to fire station CRT C/R - by reduce branches on north east side at approx 8m up, by 2-3m to clear signal head moved plotted tree from Regent Terrace		1 tree	0.00
Seymour Street (SEYMOS), Romsey				
Grp/1 (364528)	Various species (Various species) CRL C/R - to clear lamp by 0.5-1m (x 1 tree) Clear two lamp heads. Locations ///paying.tides.gladiators and ///layers.lower.bump		1 tree	0.00
Sheeps Green South (COEFEO), Newnham				
Sgl/29 (510420)	Alder (Unspecified) ( <i>Alnus</i> species) RFR Rem - tree for replant dead tree		1 tree	0.00
Walpole Road (WALPOR), Cherry Hinton				
Sgl/134 (153464)	Prunus (Flowering Cherry) ( <i>Prunus 'Shirotae'</i> ) green o/s shop RFR Rem - tree for replant		1 tree	0.00
Sgl/153 (153440)	Prunus (Unspecified) ( <i>Prunus</i> species) o/s 112 RFR Rem - tree for replant		1 tree	0.00



Tree/Item code	Species/Work required	Rate	Quantity	Cost
----------------	-----------------------	------	----------	------

Welstead Road (WELSTR), Cherry Hinton

Sgl/16 (146120)	Prunus (Wild Cherry) (Prunus avium)			
	CRG C/R - gardenside by 3m. bring in laterals over garden side.		1 tree	0.00

Wilson Close (WILSOC), Kings Hedges

Sgl/21 (233332)	Prunus (Flowering Cherry) (Prunus 'Pink Perfection') o/s 9a			
	RFR Rem - tree for replant		1 tree	0.00

Expenditure code analysis :-

Expenditure code not specified

Schedule item analysis :-

CRB	C/R - to clear building by	3 trees @ 0.00
CRC	C/R - to clear	2 trees @ 0.00
CRG	C/R - gardenside by	1 tree @ 0.00
CRL	C/R - to clear lamp by 0.5-1m	1 tree @ 0.00
CRT	C/R - by	8 trees @ 0.00
CSL	C/R.C/L - to clear sightlines by 0.5m	1 tree @ 0.00
RDW	Rem - deadwood	1 tree @ 0.00
RFR	Rem - tree for replant	11 trees @ 0.00
RGL	Rem - tree to ground level	150 trees @ 0.00
RLB	Rem - lower branch	1 tree @ 0.00

Contractor:

Total cost: 0.00

Issued by:

Kenny McGegeor

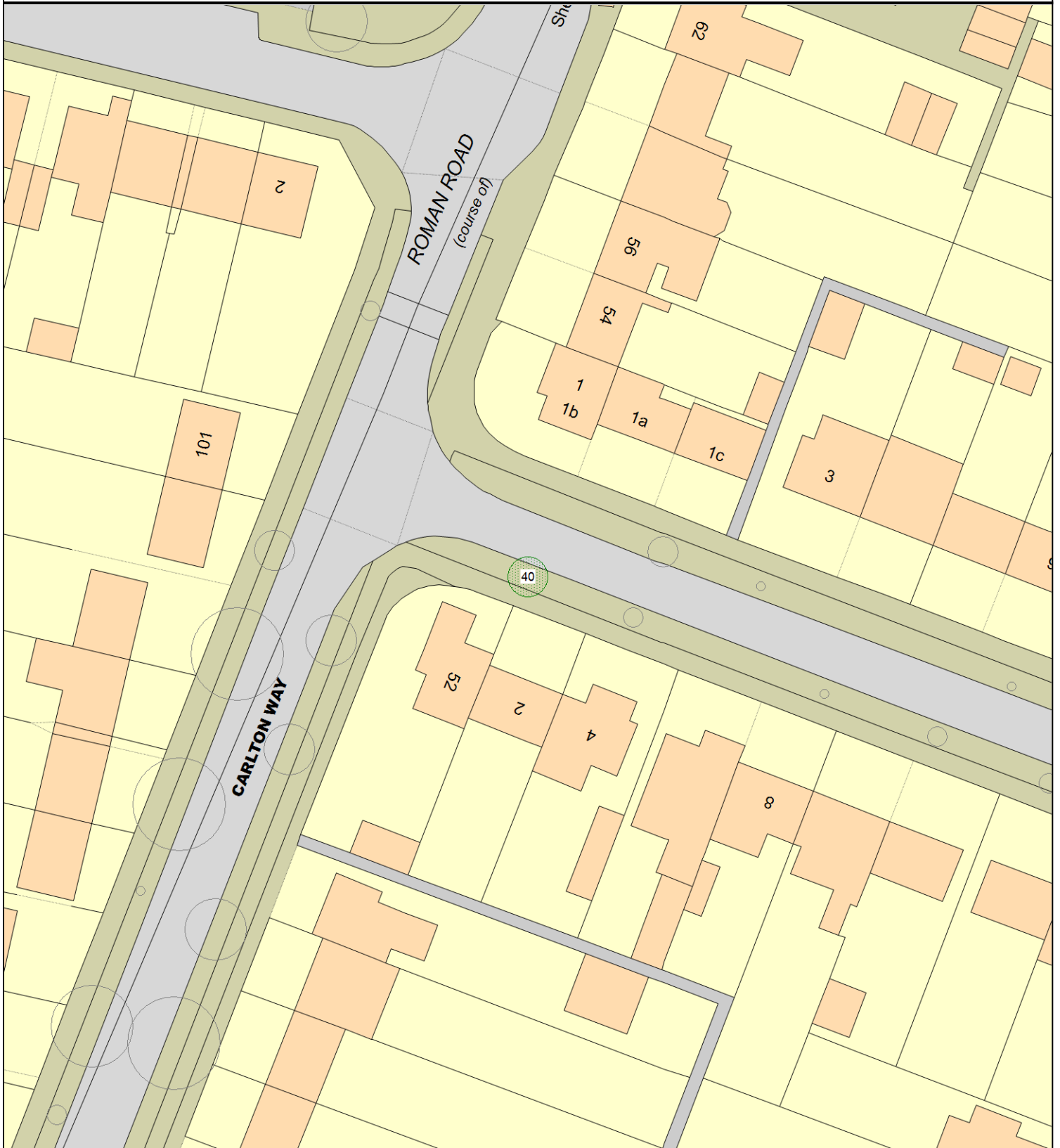
ARBORICULTURAL WORKS ORDER

Item Ref: 02053

Accordia (ACCGS), Trumpington



Brimley Road (BRIMLR), Arbury





Buchan Street (BUCHAS), Kings Hedges

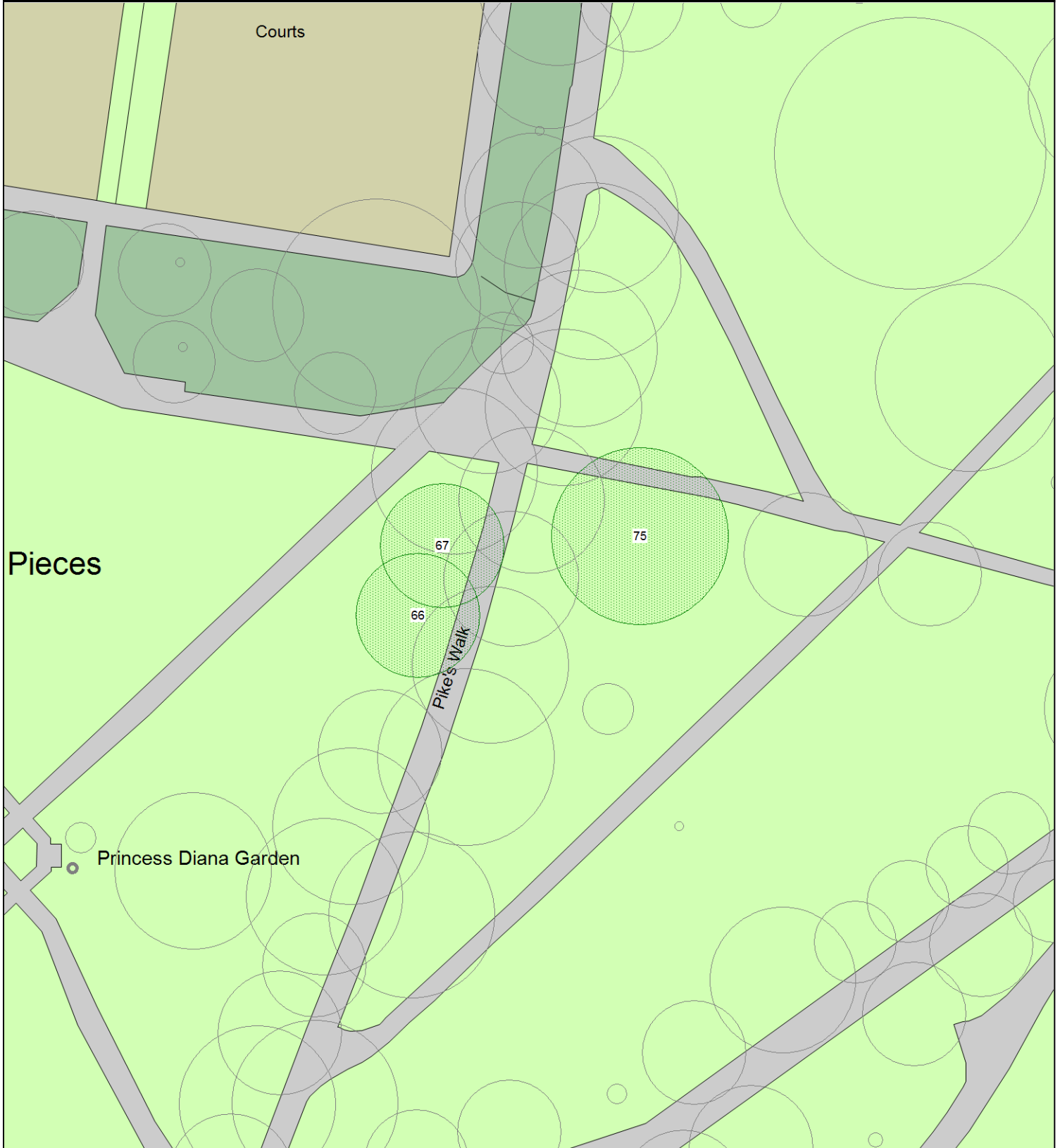


This map is reproduced from Ordnance Survey material with the permission of Her Majesty's Stationery Office (c) Crown copyright. Unauthorised reproduction infringes Crown copyright and may lead to prosecution or civil proceedings." Cambridge City Council (Licence No. 100019730) 2006.

Campkin Road (CAMPKR), Kings Hedges



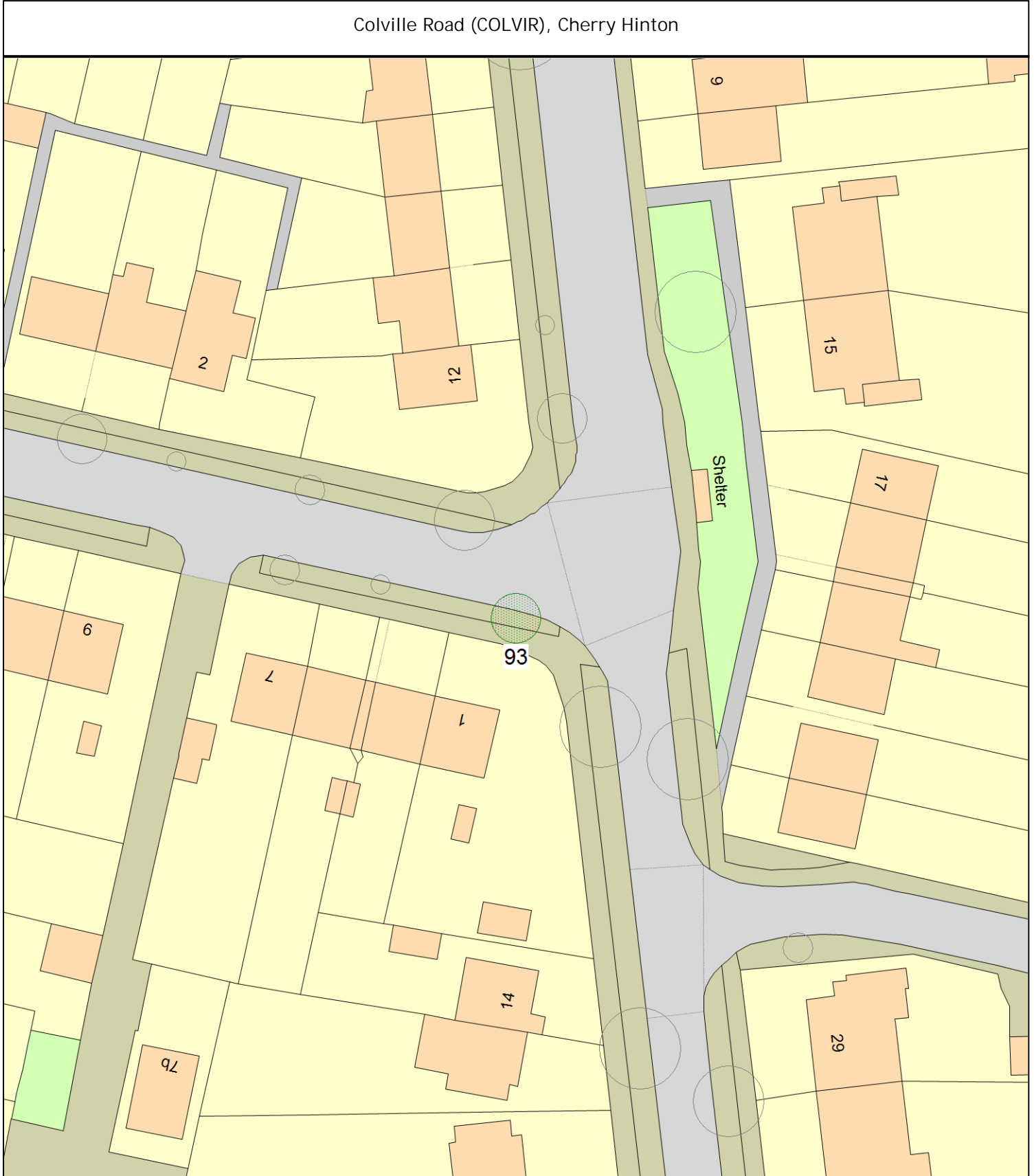
Christs Pieces (CHRISO), Market



ARBORICULTURAL WORKS ORDER

Item Ref: 02053

Colville Road (COLVIR), Cherry Hinton



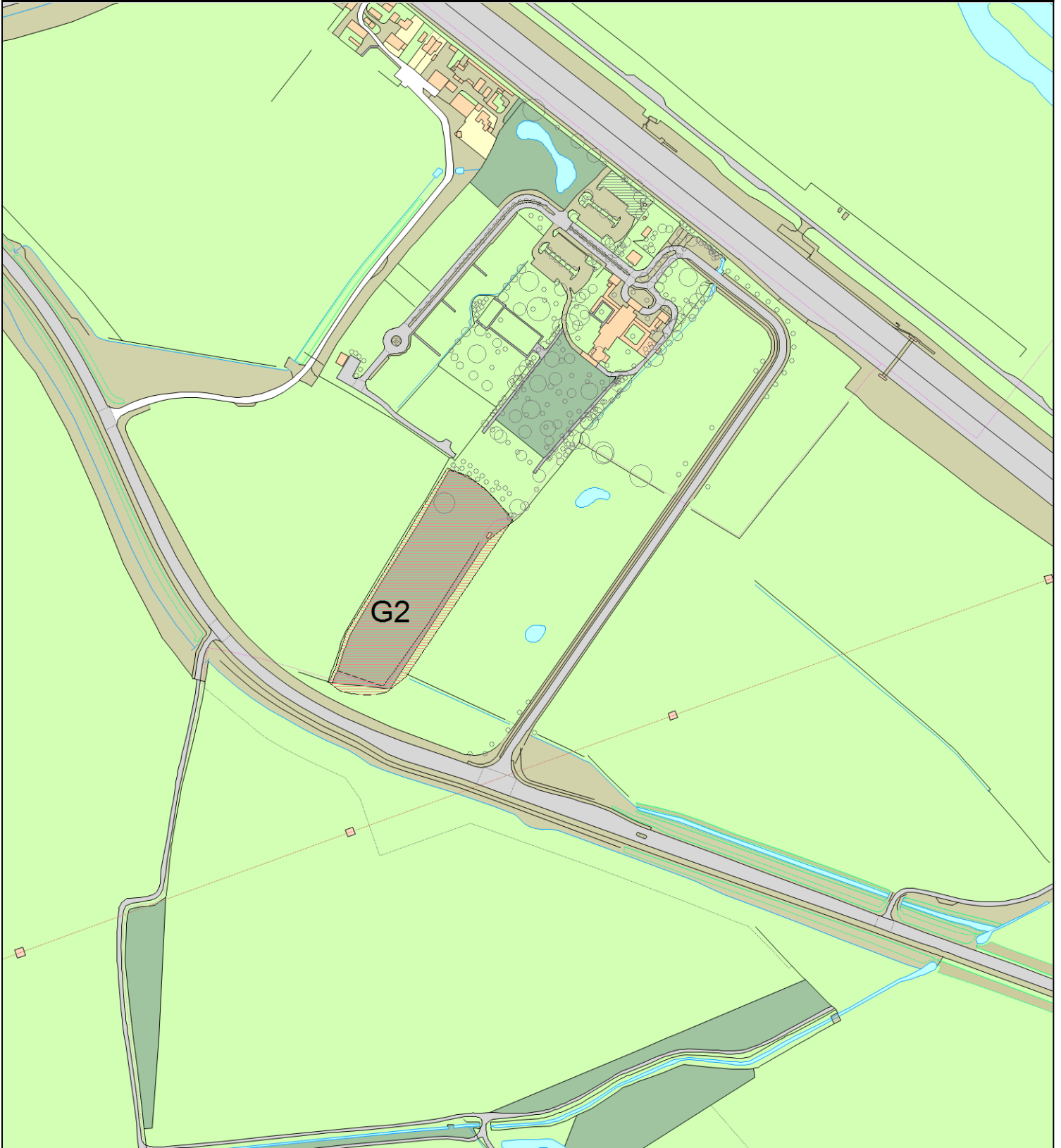




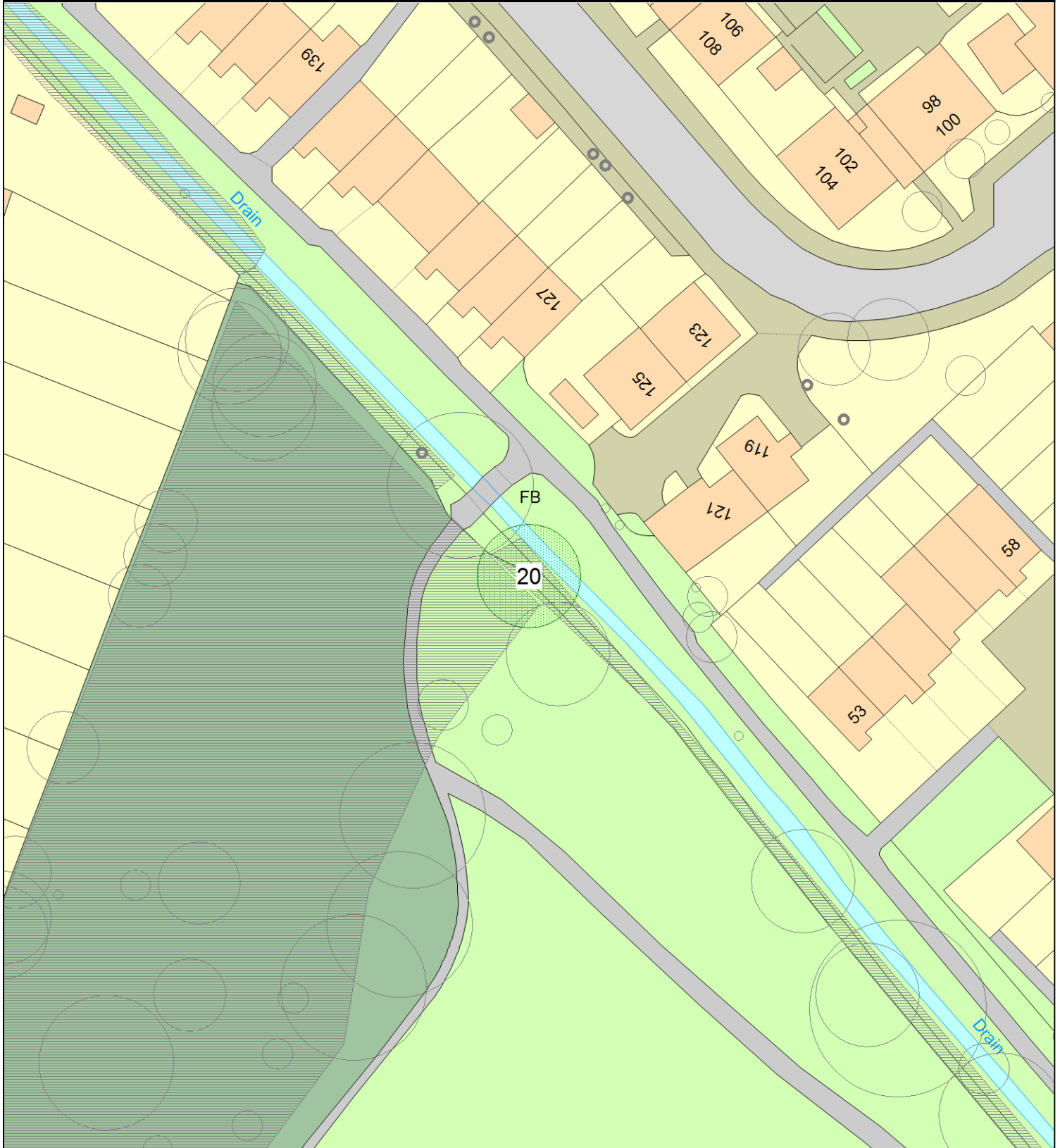
Crematorium (CREMAT), South Cambs



Crematorium (1)



Daws Lane (DAWSLA), Cherry Hinton

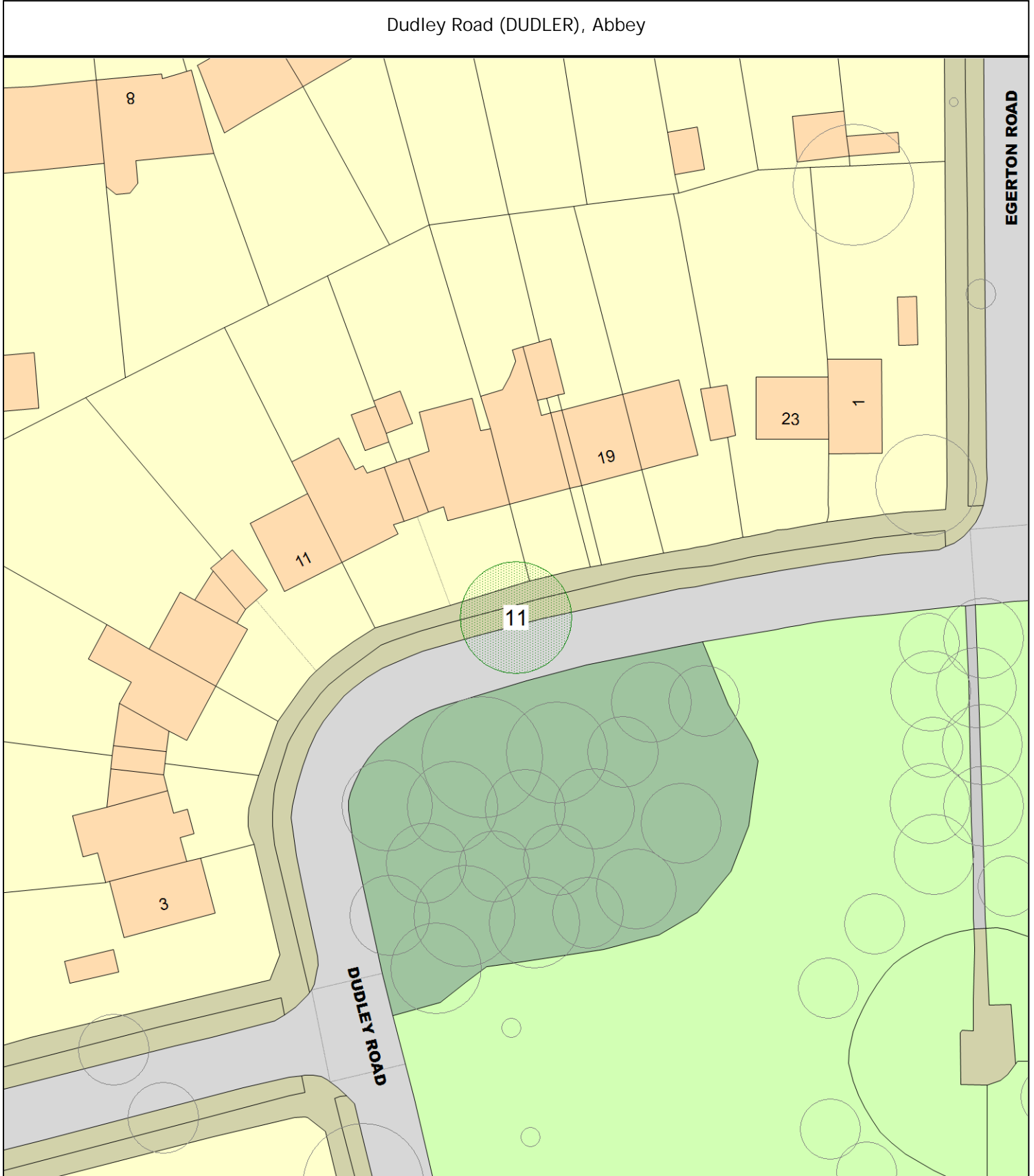




ARBORICULTURAL WORKS ORDER

Item Ref: 02053

Dudley Road (DUDLER), Abbey



Dundee Close (DUNDEC), East Chesterton

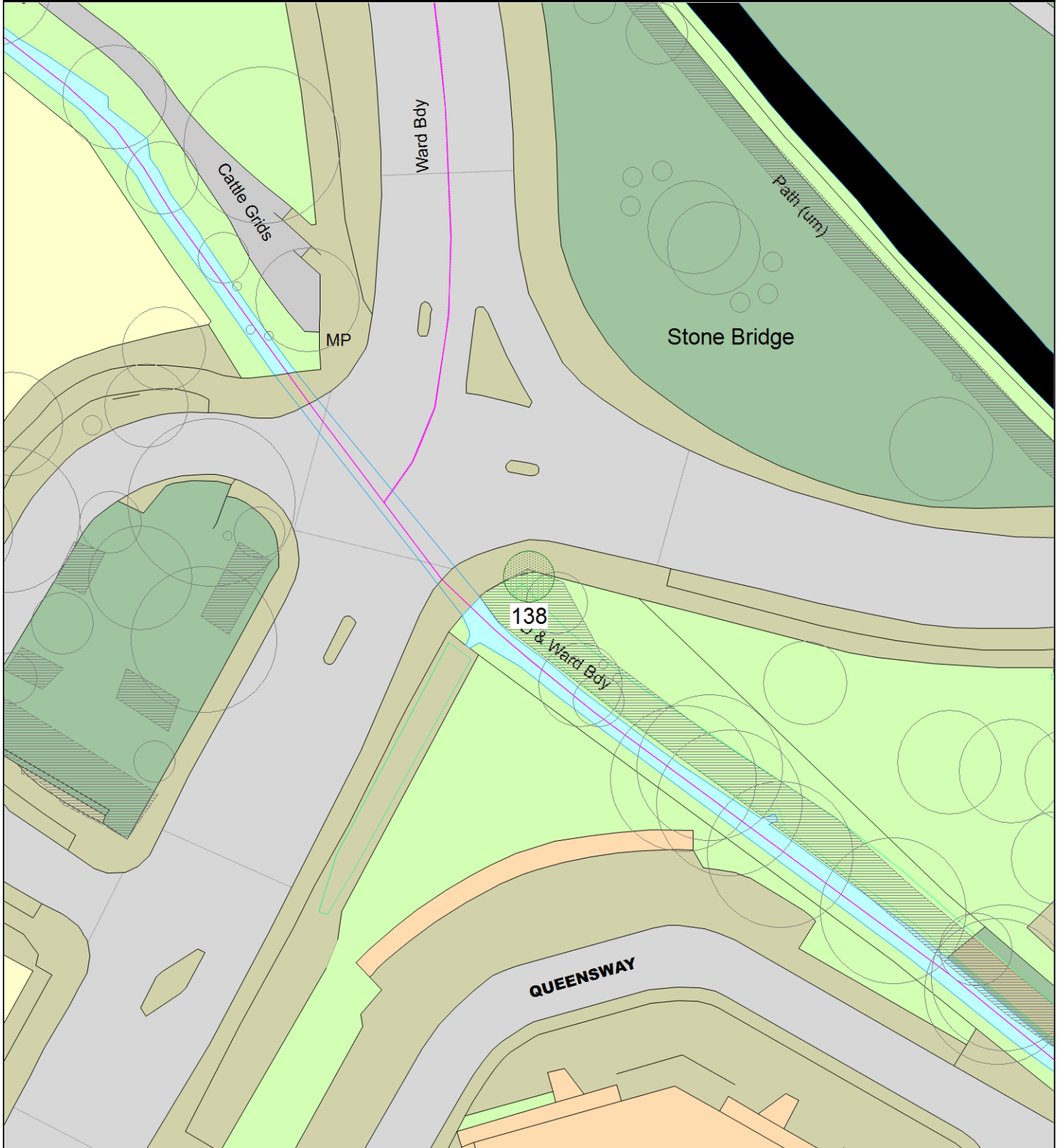


East Road Flats (EASTRO), Petersfield

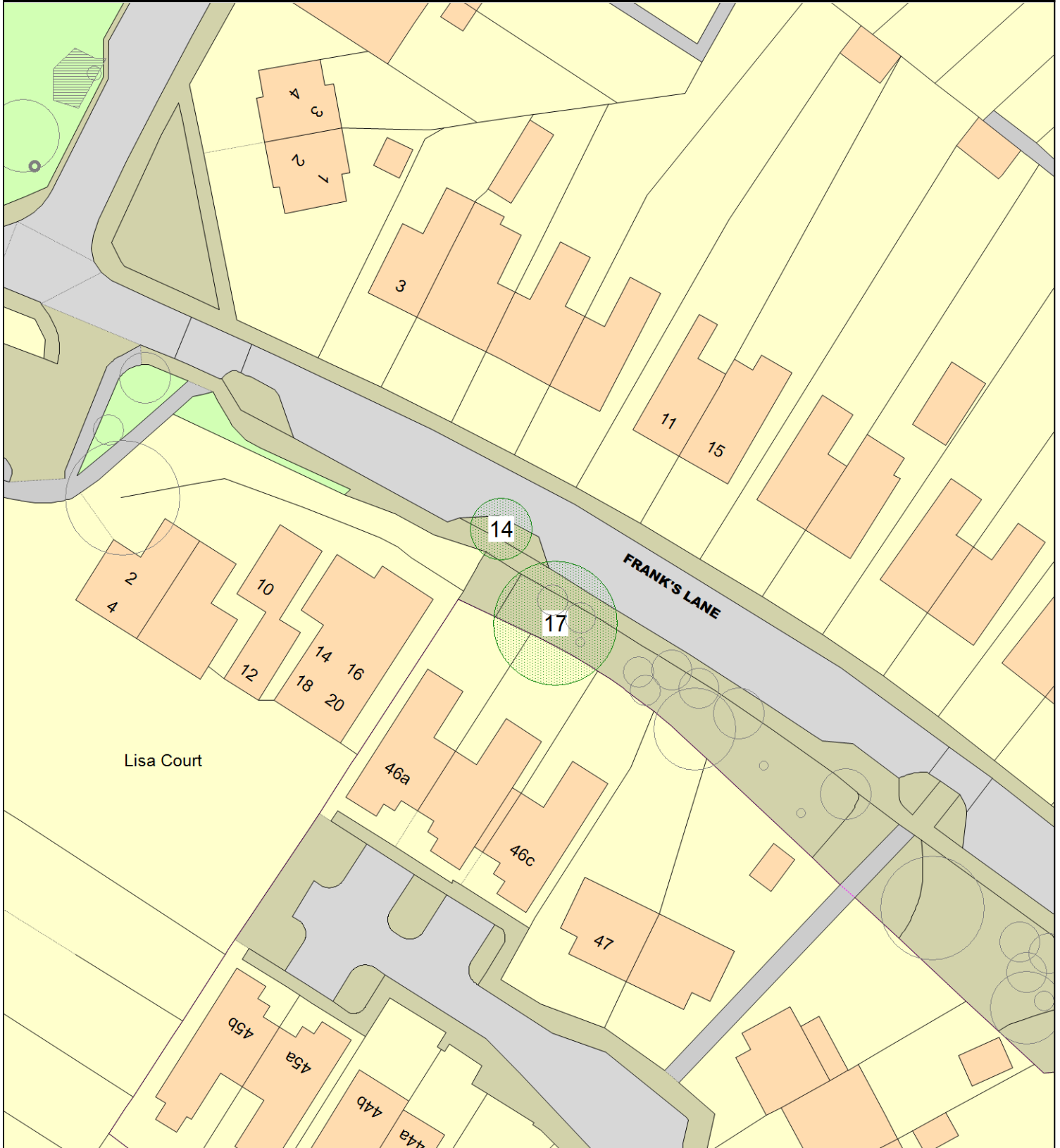


This map is reproduced from Ordnance Survey material with the permission of Her Majesty's Stationery Office (c) Crown copyright. Unauthorised reproduction infringes Crown copyright and may lead to prosecution or civil proceedings." Cambridge City Council (Licence No. 100019730) 2006.

Empty Common (EMPALT), Trumpington

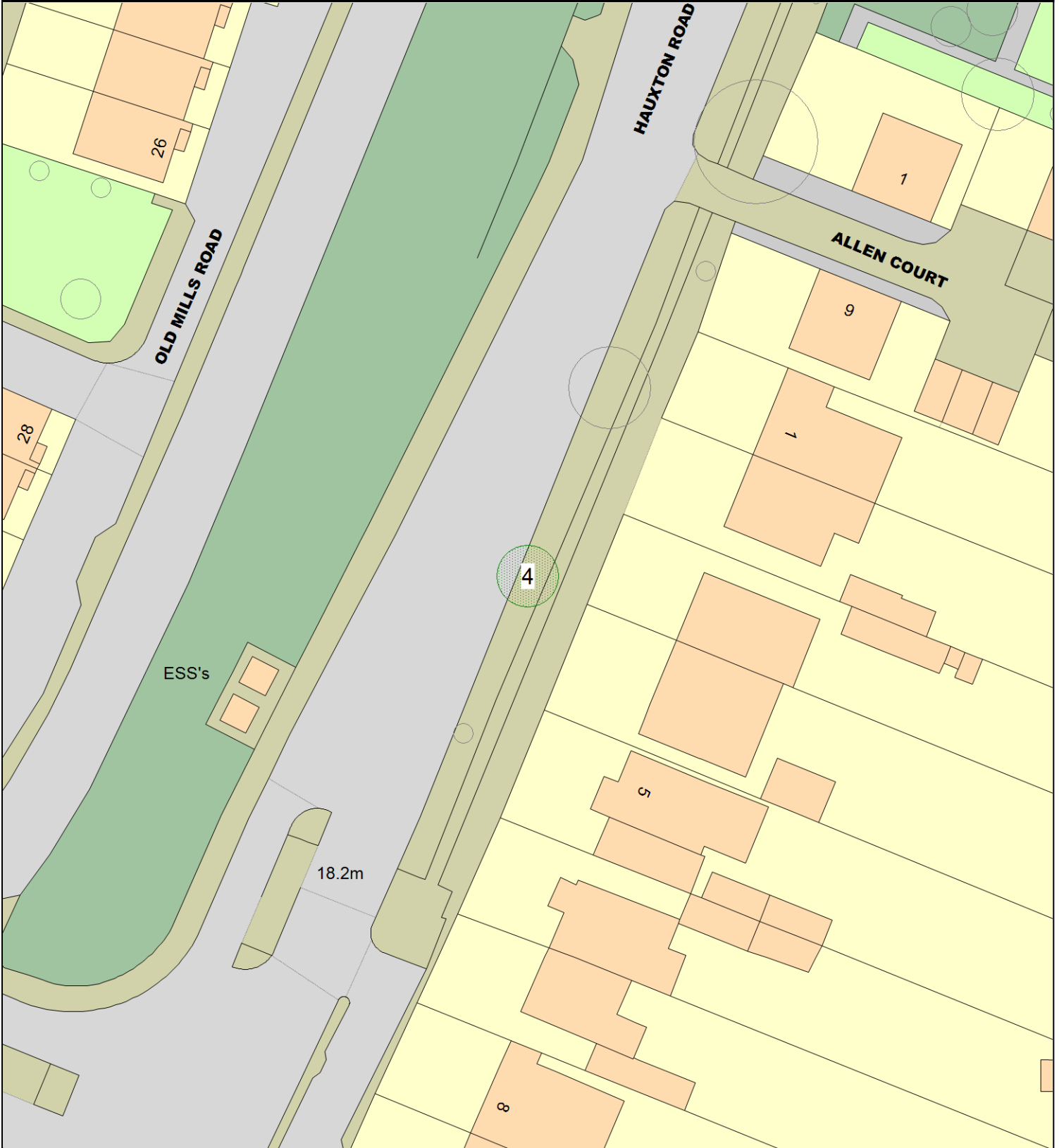


Franks Lane (FRANKL), East Chesterton

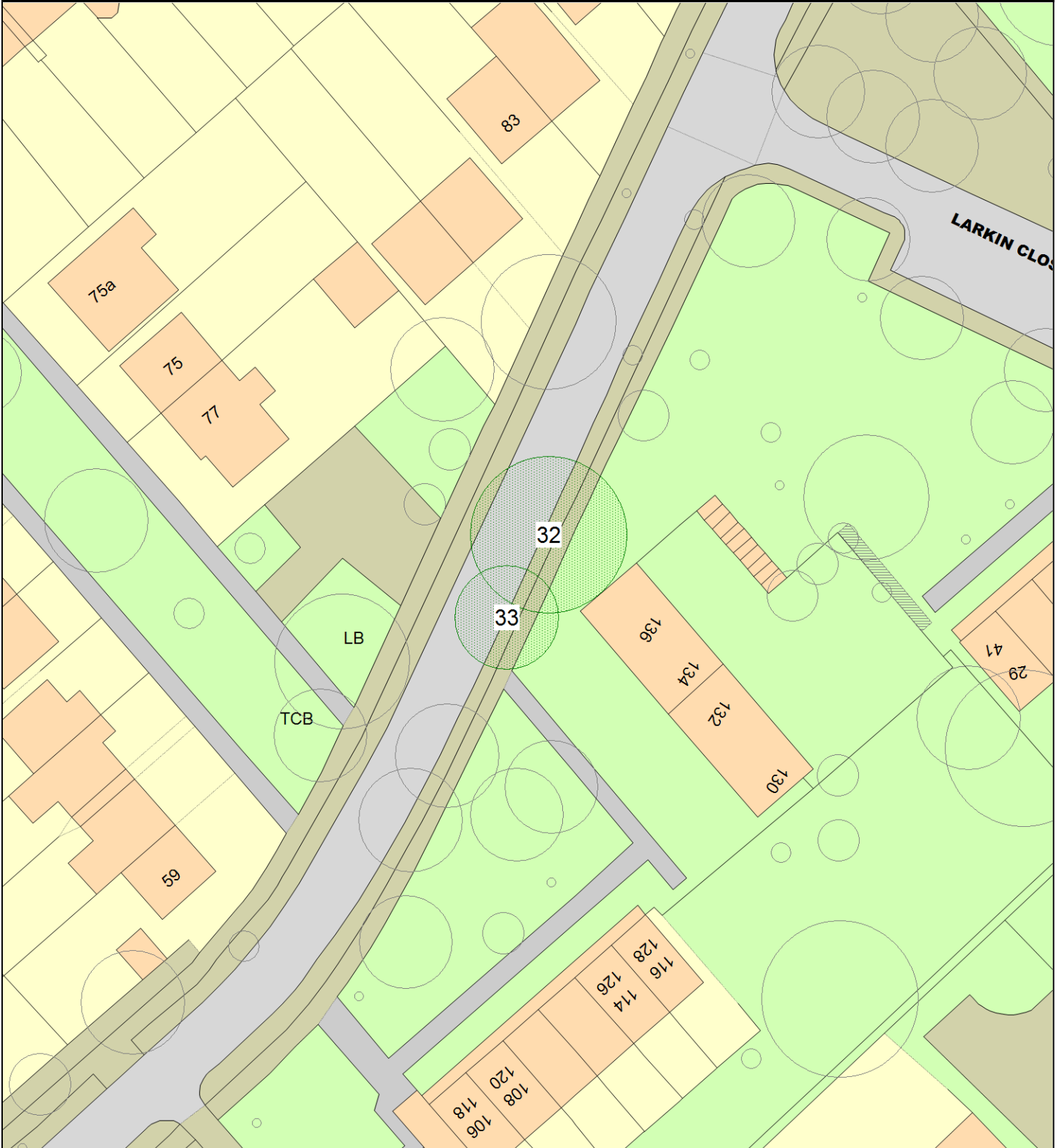




Hauxton Road (HAUXTR), Trumpington



Hawkins Road (HAWKIR), Kings Hedges

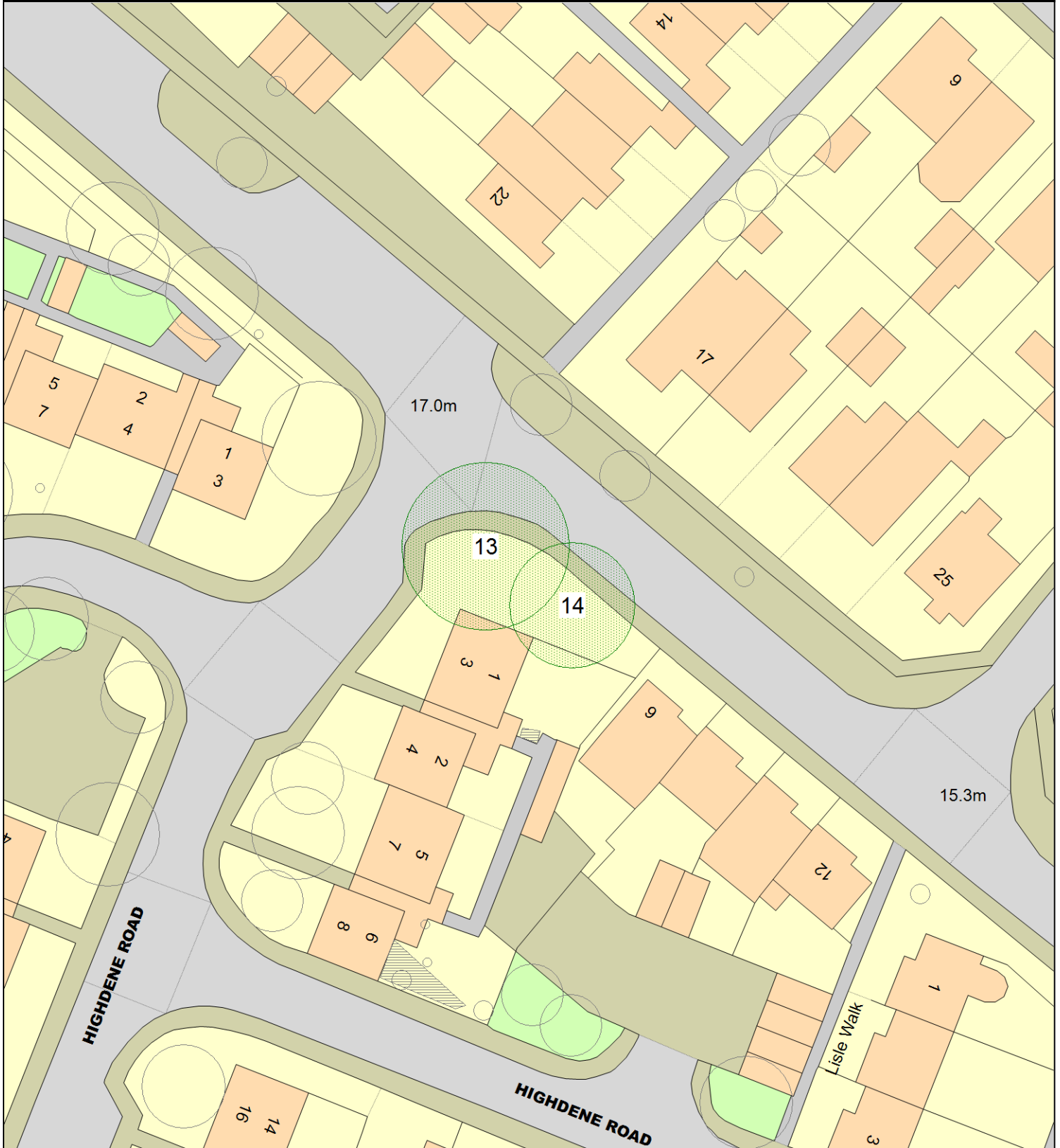


This map is reproduced from Ordnance Survey material with the permission of Her Majesty's Stationery Office (c) Crown copyright. Unauthorised reproduction infringes Crown copyright and may lead to prosecution or civil proceedings." Cambridge City Council (Licence No. 100019730) 2006.

ARBORICULTURAL WORKS ORDER

Item Ref: 02053

Highdene Road (HIGHDS), Cherry Hinton



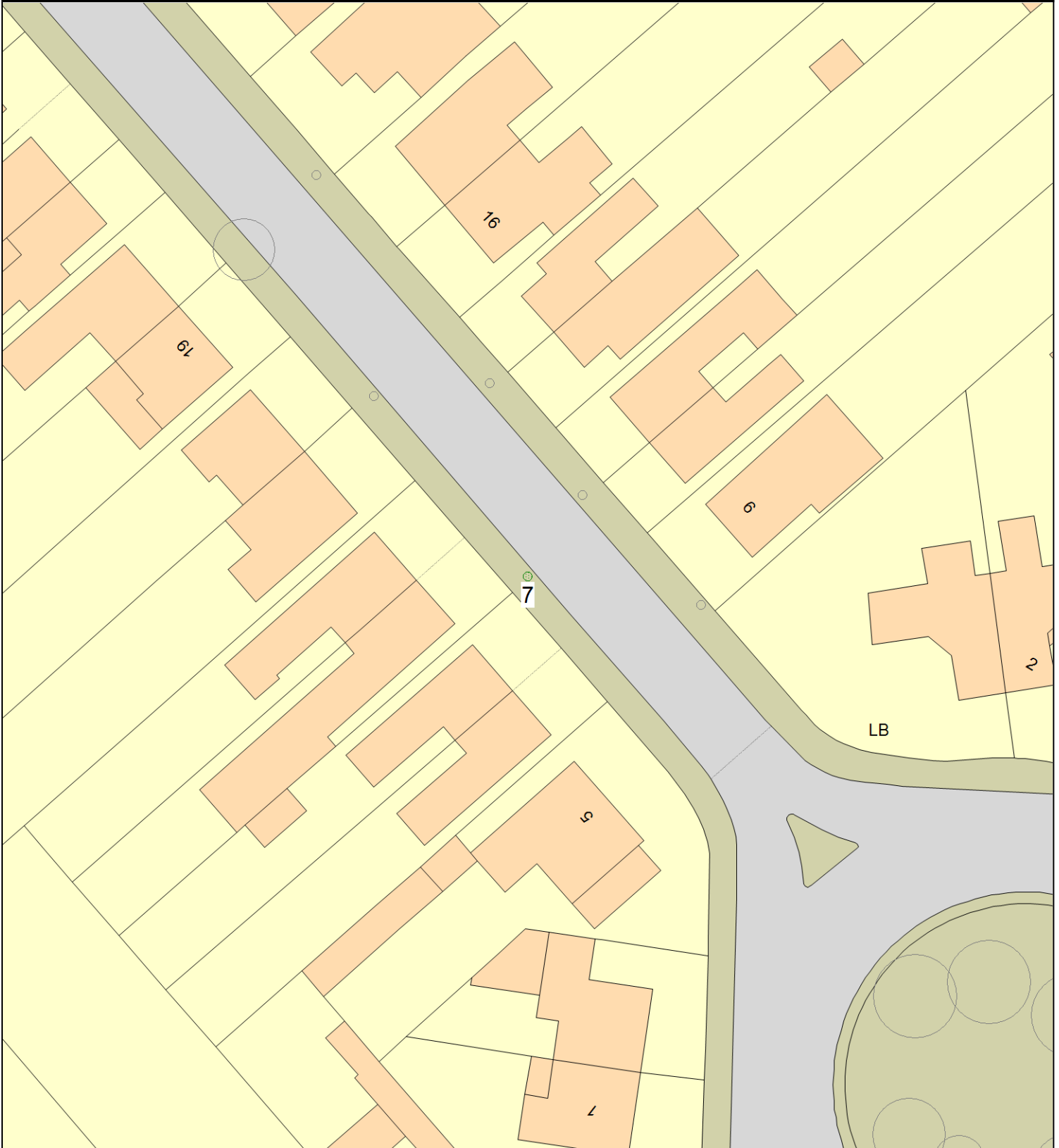
This map is reproduced from Ordnance Survey material with the permission of Her Majesty's Stationery Office (c) Crown copyright. Unauthorised reproduction infringes Crown copyright and may lead to prosecution or civil proceedings." Cambridge City Council (Licence No. 100019730) 2006.



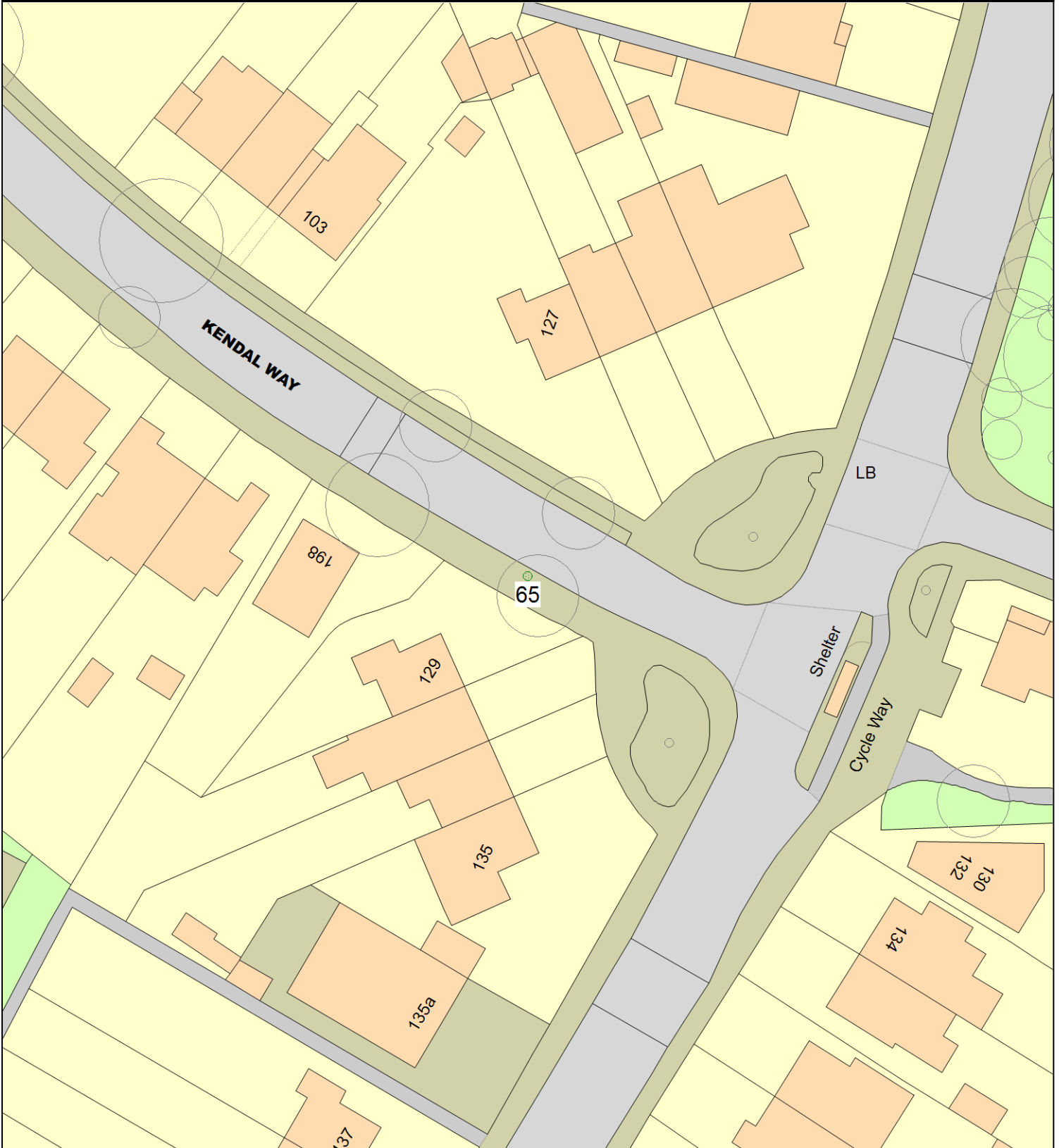
ARBORICULTURAL WORKS ORDER

Item Ref: 02053

Highworth Avenue (HIGHWA), West Chestert



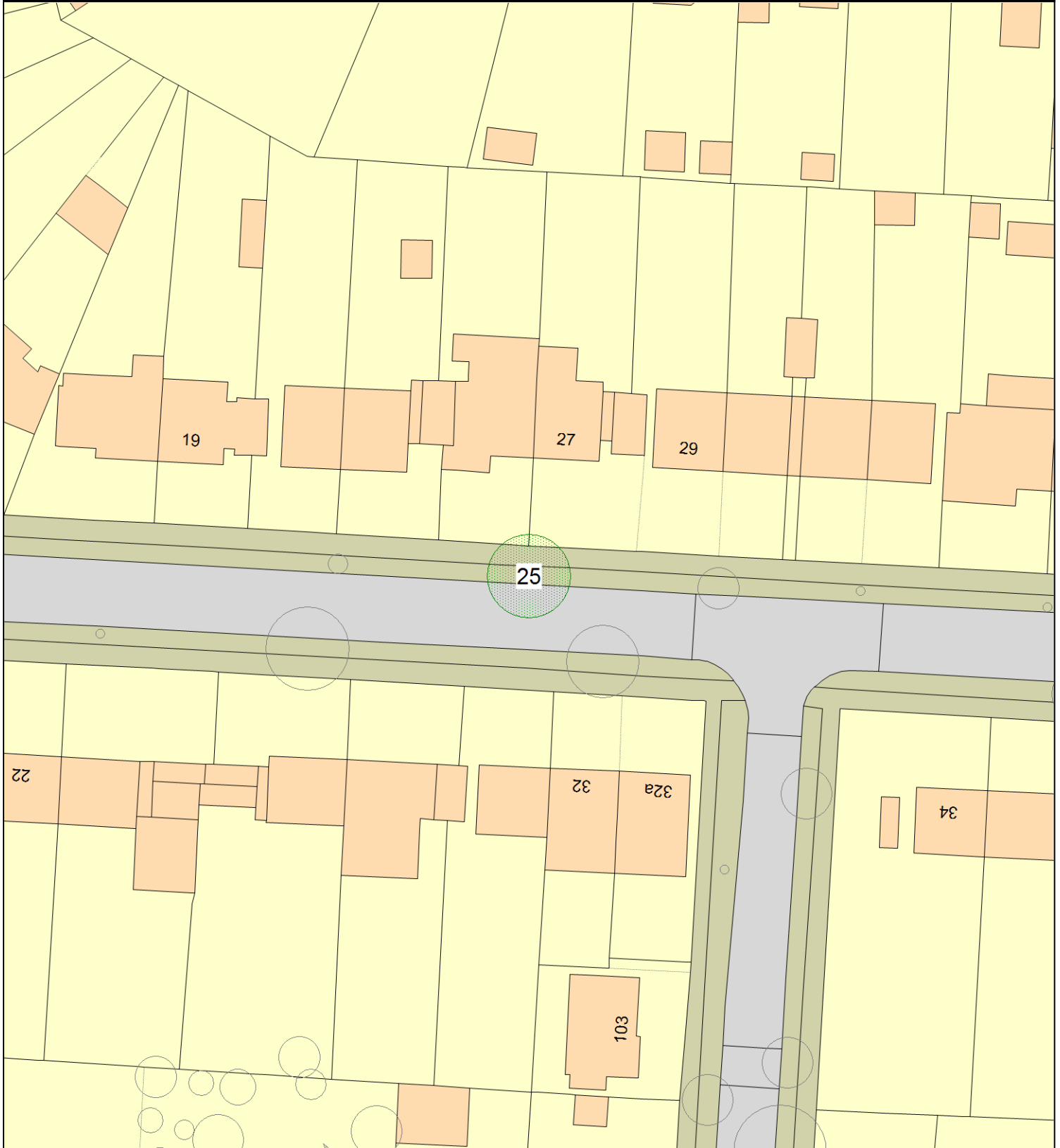
Kendal Way (KENDAW), East Chesterton



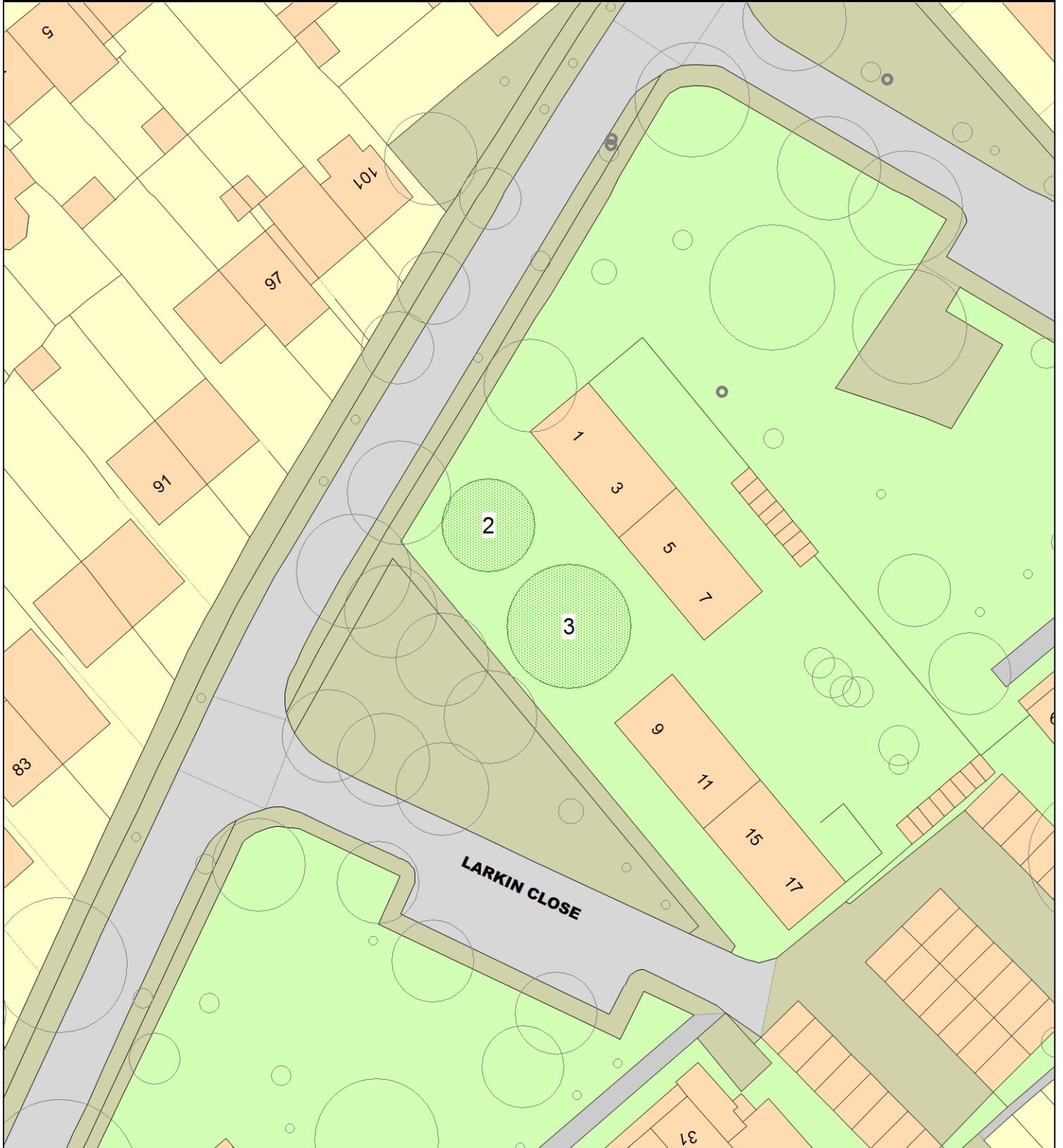
ARBORICULTURAL WORKS ORDER

Item Ref: 02053

Keynes Road (KEYNER), Abbey



Larkin Close (LARKIC), Kings Hedges



Minerva Way (MINERW), Kings Hedges



This map is reproduced from Ordnance Survey material with the permission of Her Majesty's Stationery Office (c) Crown copyright. Unauthorised reproduction infringes Crown copyright and may lead to prosecution or civil proceedings." Cambridge City Council (Licence No. 100019730) 2006.

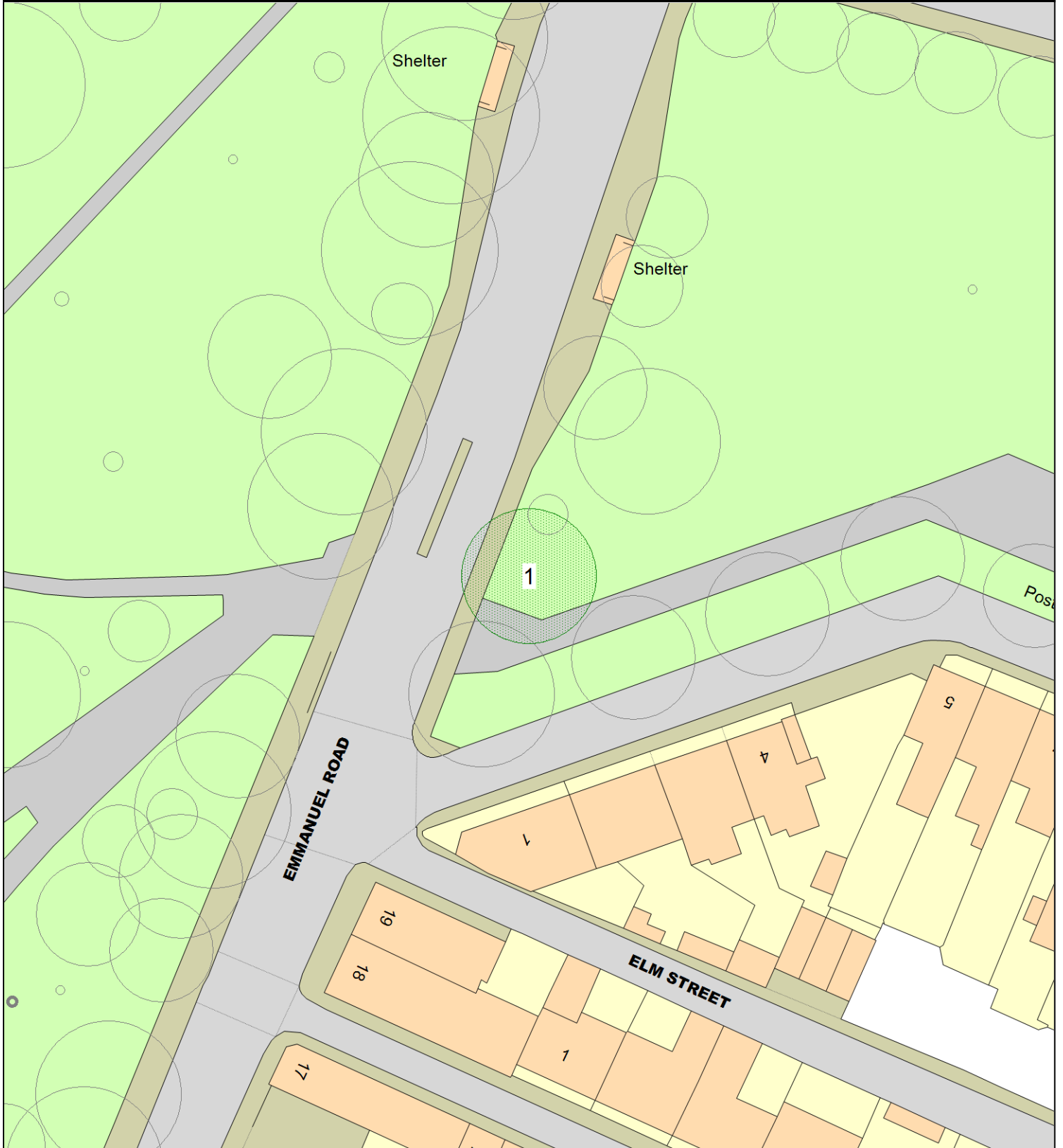


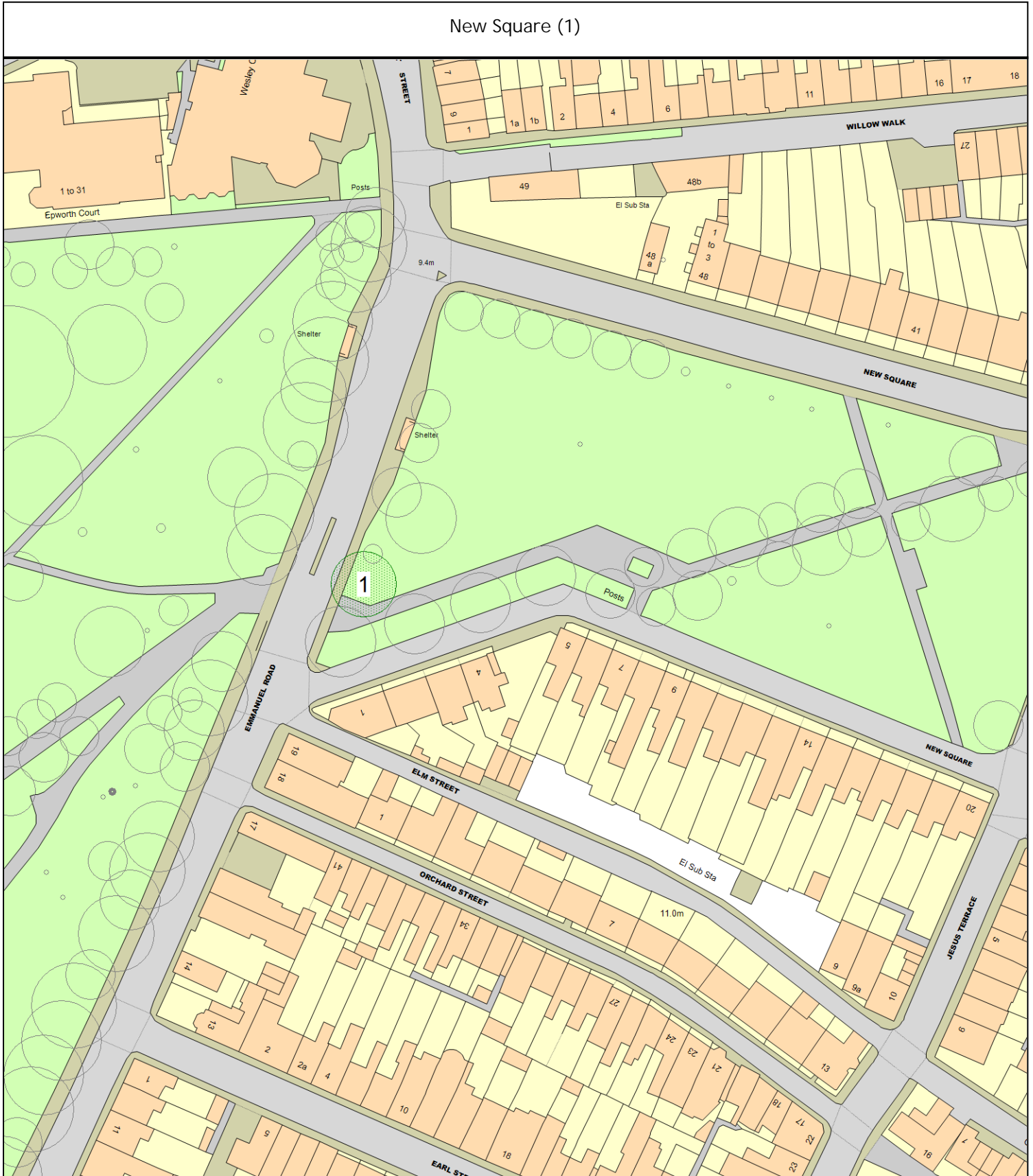
Mowbray Road (MOWBRR), Queen Ediths



This map is reproduced from Ordnance Survey material with the permission of Her Majesty's Stationery Office (c) Crown copyright. Unauthorised reproduction infringes Crown copyright and may lead to prosecution or civil proceedings." Cambridge City Council (Licence No. 100019730) 2006.

New Square (NEWSQW), Market

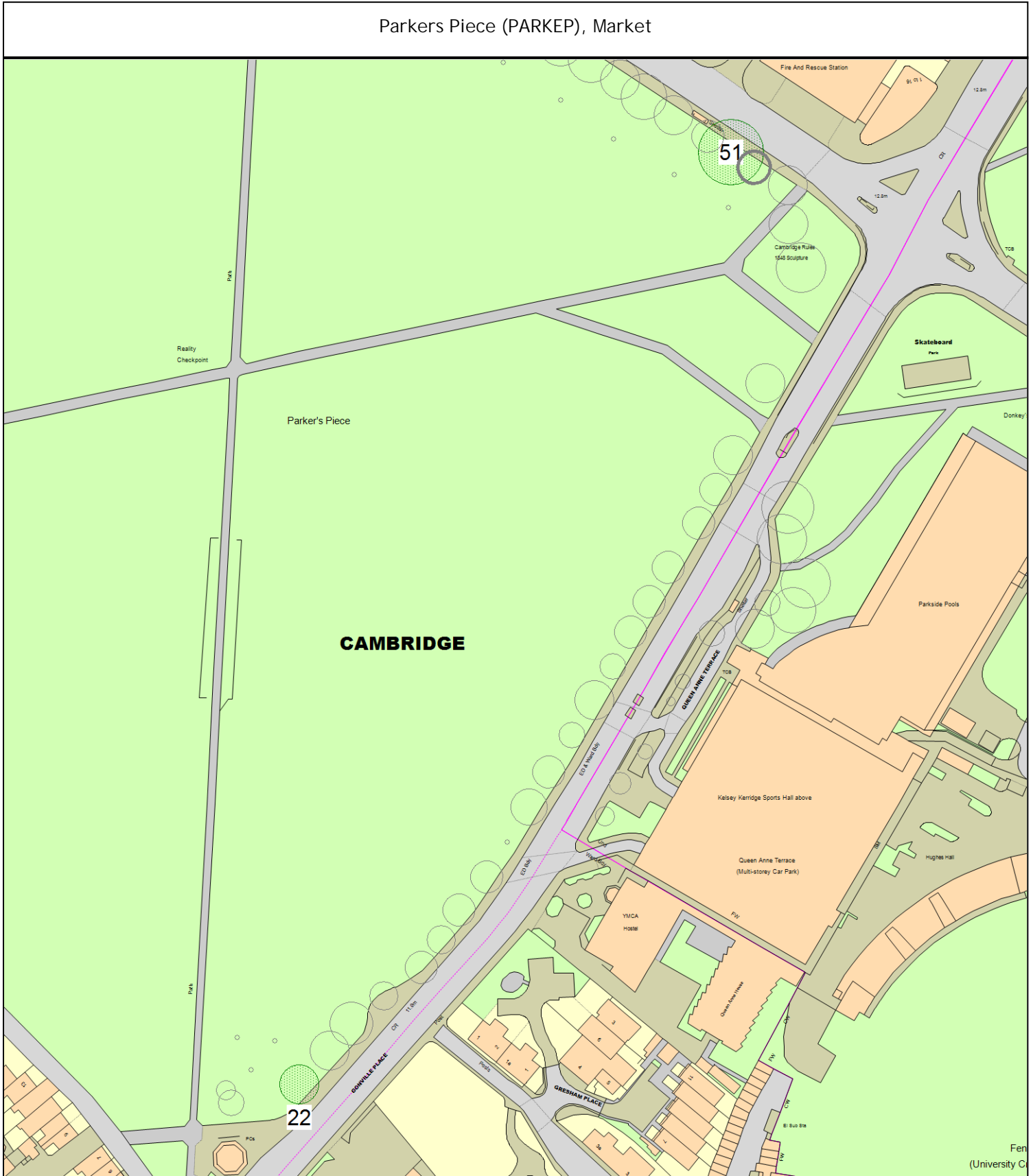




This map is reproduced from Ordnance Survey material with the permission of Her Majesty's Stationery Office (c) Crown copyright. Unauthorised reproduction infringes Crown copyright and may lead to prosecution or civil proceedings." Cambridge City Council (Licence No. 100019730) 2006.

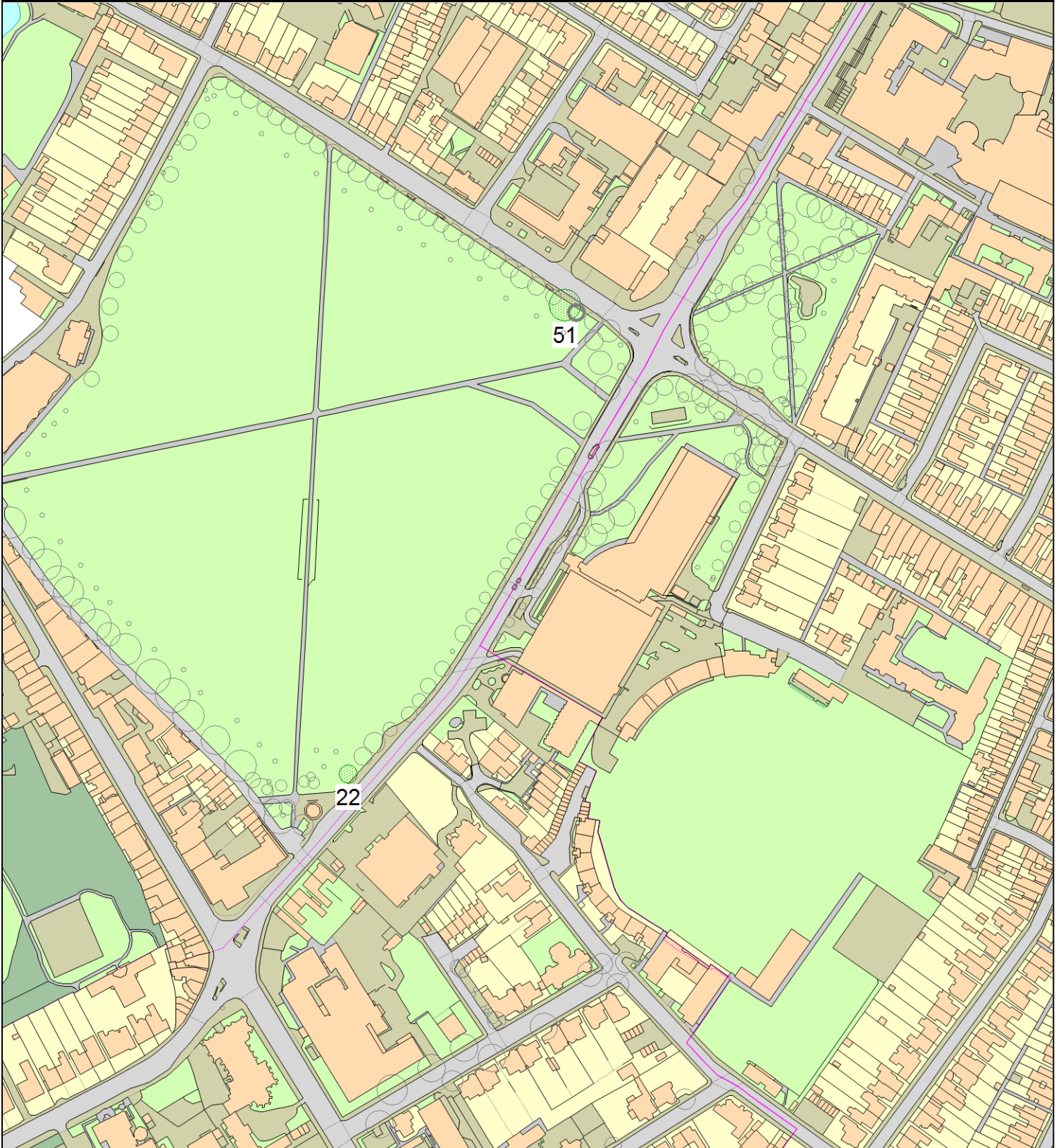


Parkers Piece (PARKEP), Market



This map is reproduced from Ordnance Survey material with the permission of Her Majesty's Stationery Office (c) Crown copyright. Unauthorised reproduction infringes Crown copyright and may lead to prosecution or civil proceedings." Cambridge City Council (Licence No. 100019730) 2006.

Parkers Piece (1)



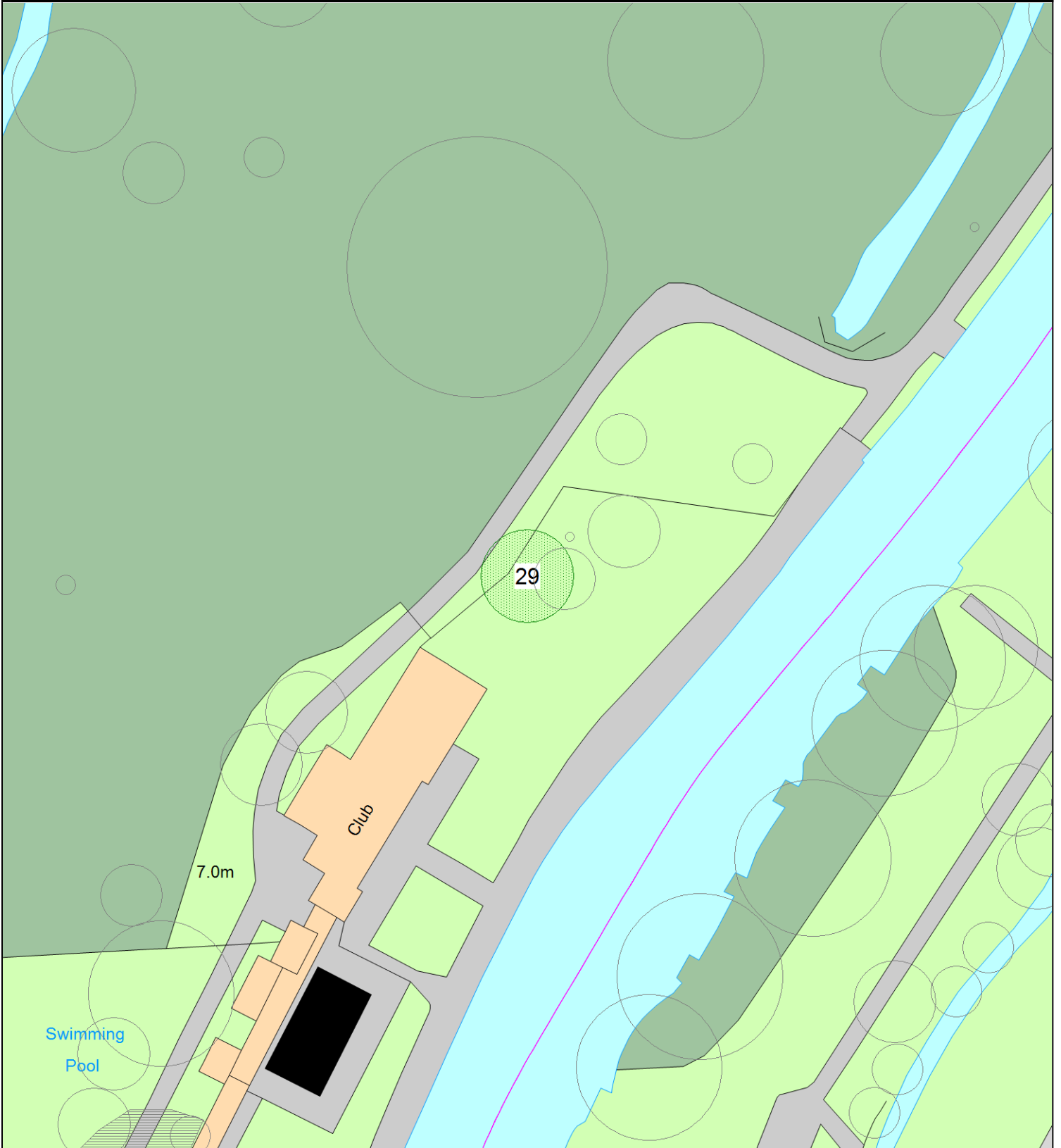
ARBORICULTURAL WORKS ORDER

Item Ref: 02053

Seymour Street (SEYMOS), Romsey

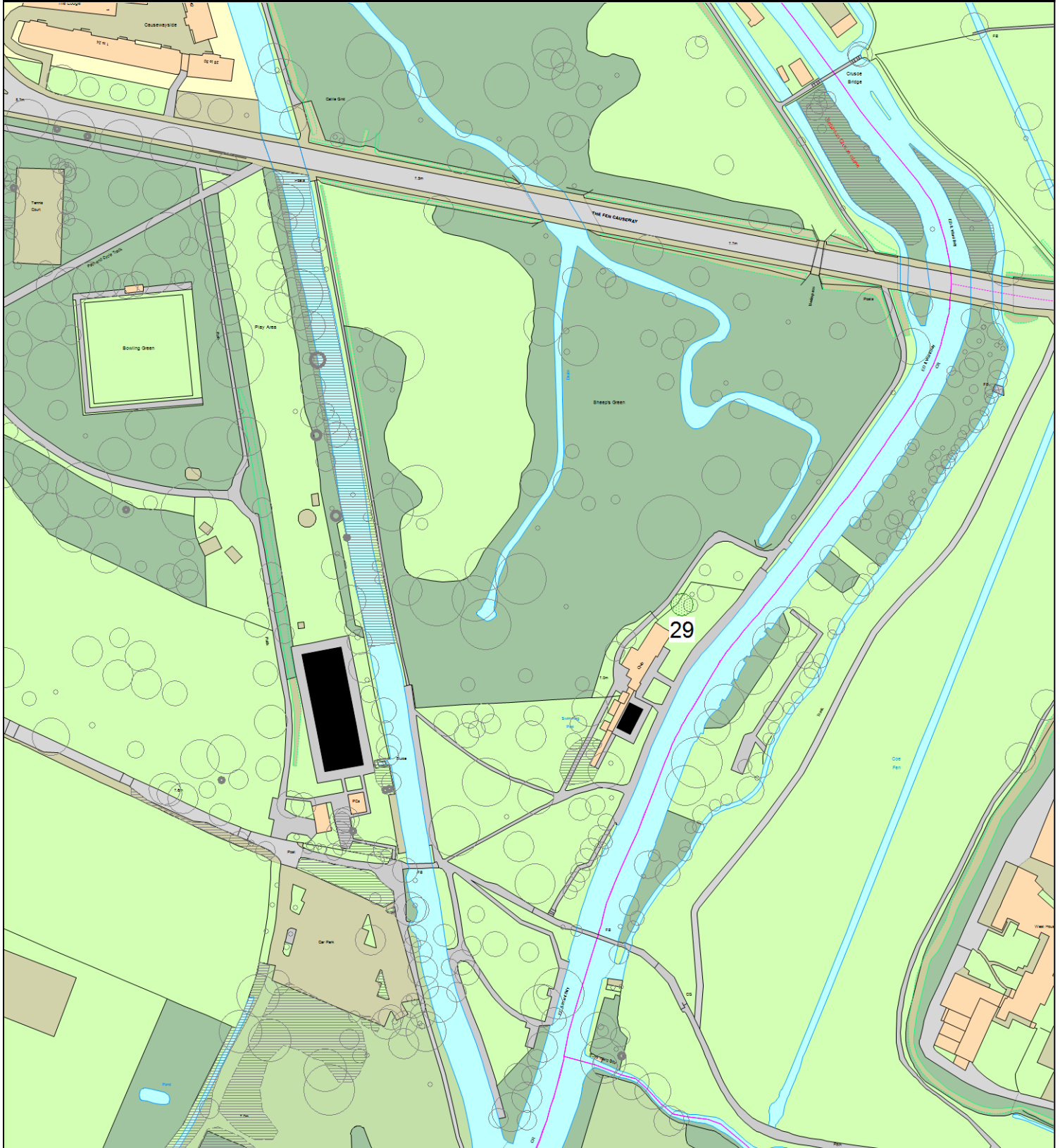


Sheeps Green South (COEFEO), Newnham



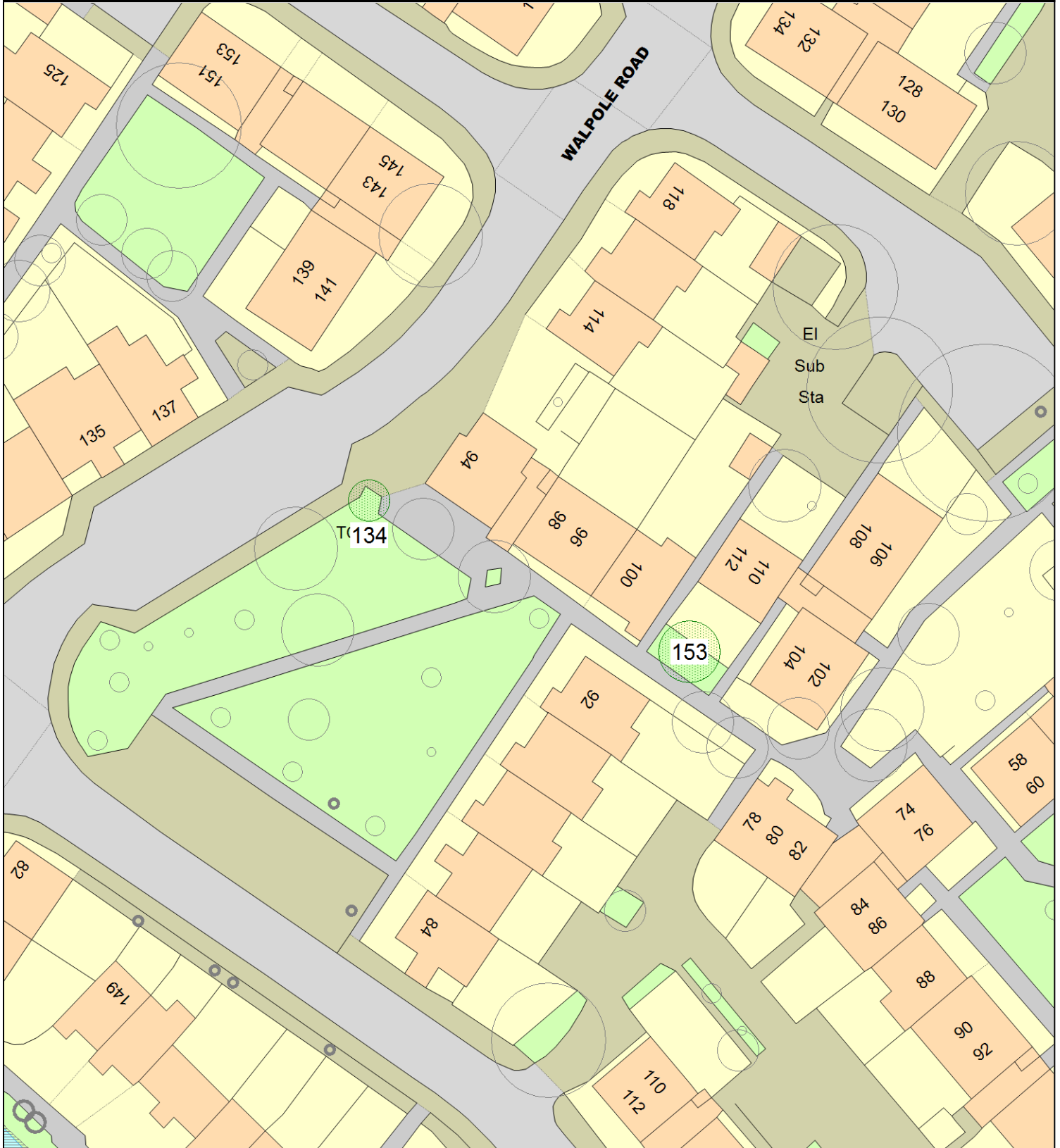


Sheeps Green South (1)



This map is reproduced from Ordnance Survey material with the permission of Her Majesty's Stationery Office (c) Crown copyright. Unauthorised reproduction infringes Crown copyright and may lead to prosecution or civil proceedings." Cambridge City Council (Licence No. 100019730) 2006.

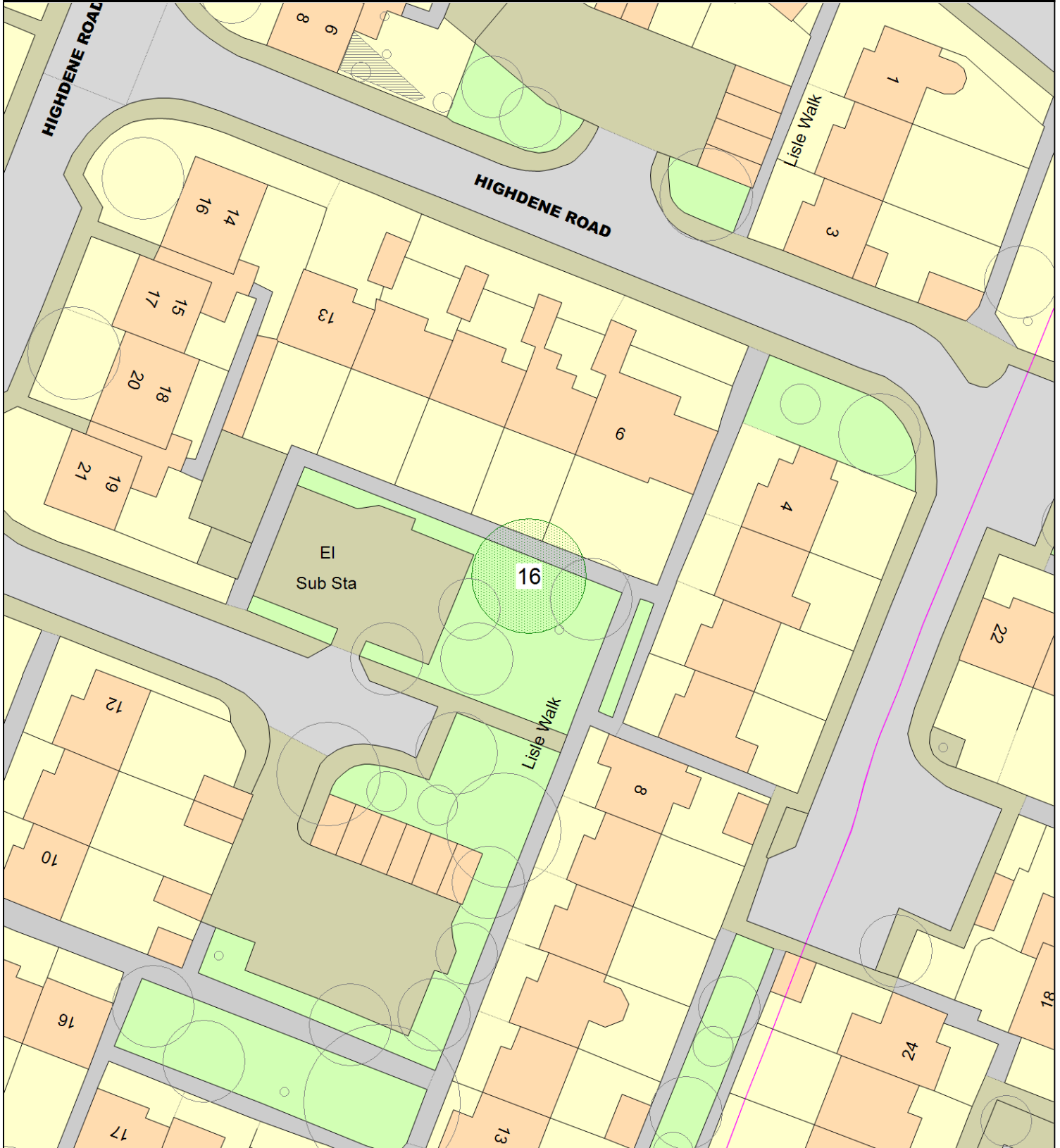
Walpole Road (WALPOR), Cherry Hinton



This map is reproduced from Ordnance Survey material with the permission of Her Majesty's Stationery Office (c) Crown copyright. Unauthorised reproduction infringes Crown copyright and may lead to prosecution or civil proceedings." Cambridge City Council (Licence No. 100019730) 2006.



Welstead Road (WELSTR), Cherry Hinton



Wilson Close (WILSOC), Kings Hedges

