

**PLANNED TREE MAINTENANCE**

<b>Tree Works Notification</b>		<b>Created By:</b>	
<b>Public Scrutiny</b>		<b>Date:</b>	
<b>Tree Works reference number and schedule title</b>			
<b>Wards included within planned works:</b>			
Abbey		East Chesterton	Queen Ediths
Arbury		Kings Hedges	Romsey
Castle		Market	Trumpington
Cherry Hinton		Newnham	West Chesterton
Coleridge		Petersfield	
<b>Within following Council service areas:</b>			
Highways		Housing	Parks
<b>Size of schedule – based on number of trees included within:</b>			
Small ( < 10 trees)		Medium (11 - 50 trees)	Large ( > 50 trees)
<b>Brief description of the works</b>			

## **Tree Works Notification**

For tree works submitted under a 'Tree Works Notification' I refer you to Policy GM3 of the Cambridge City Council Citywide Tree Strategy 2016-2026 Part 2:

*"All planned tree works will be published on the Council website and through site notices for the community to access at least 20 working days before implementation. The council sees this as an important tool for communicating to the local community about tree work planned for their area and the reasons why the works are necessary."* <https://www.cambridge.gov.uk/tree-strategy>

The notification period will run for 20 days from the date of publication of the schedule.

The majority of the works contained within these schedules consists of minor pruning to address health and safety issues, or more significant works to remove trees that are obviously dead, dying or diseased, or replacement planting for trees that have been removed.

A brief outline of the planned works can be found in the table shown above however; full details of the planned works can be found within the attached schedules and maps.

Please note: where trees are due to be felled, these are marked on site with green tape.

## **Public Scrutiny**

For tree works submitted for 'Public Scrutiny' A brief outline of the planned works which we wish to be publicly scrutinised can be found within the attached schedules and maps which will be available for ten working days following the date of publication.

The planned works could involve either removing healthy trees over 75mm in diameter as measured at 1.5m above ground level and/or any tree work or batch of works that will have a significant impact on the landscape character of an area as assessed by an arboricultural officer. This will include crown reductions of over 30% in branch length on trees that have not previously been reduced.

The table above provides details of the works which are open for public scrutiny, please note that some tree works schedules may contain other works in other service areas than those open to this level of scrutiny. The following details only relate to the significant works considered for scrutiny. Please note: where trees are

due to be felled, these are clearly marked on site with green tape.

I refer you to Policy GM5 of the Cambridge City Council [Citywide Tree Strategy 2016-2026 Part 2](#):

*“When considering tree works on City Council land, the Council will invite resident and stakeholder comment regarding the following kinds of work:*

- a) Any tree work which will have a significant impact on the character of an area.*
- b) Felling healthy trees of over 75mm diameter”*

If you wish to make a comment about any of the works proposed, please submit them via this link: [Comment on a tree work schedule](#). All unresolved objections to tree work subject to public scrutiny will be determined by the relevant Executive Councillor.

Location:

LWO May 23

Site type:

Order no/ref:  
Contract/Client Ref:  
Item created: 02 June 2023

Priority of works:  
Start on/after:  
Complete by:

Tree/Item code	Species/Work required	Rate	Quantity	Cost
----------------	-----------------------	------	----------	------

Arbury Town Park (ARBURU), Arbury

Grp/1 (502588)	Maple (Field) ( <i>Acer campestre</i> )			
CLF	C/L - over footpath to 2.4m (x 1 tree) lift over entrance from car park into the park.		1 tree	0.00
CRB	C/R - to clear building by (x 2 tree) prune Elder, Hawthorn and Field Maple away from roof of building by 1-2m		2 trees	0.00

Ashfield Road (ASHFIR), East Chesterton

Sgl/19 (051072)	Birch (Silver) ( <i>Betula pendula</i> ) o/s Chapel			
RBR	Rem - tree by root Dead Tree		1 tree	0.00

Brackley Close (BRACKC), Arbury

Sgl/11 (082040)	Hazel (Turkish) ( <i>Corylus colurna</i> ) island			
GRUB	Remove newly planted tree, take away any tree stakes and fill any holes with topsoil		1 tree	

Burleigh Street (BURLES), Market

Sgl/3 (260404)	Sorbus (Bastard Service Tree) ( <i>Sorbus x thuringiaca</i> 'Fastigiata') OS RED CROSS			
RFR	Rem - tree for replant Dead Tree. Leave stump at 1m.		1 tree	0.00

Campkin Road (CAMPKR), Kings Hedges

Sgl/3 (222410)	Ash (Common) ( <i>Fraxinus excelsior</i> )			
RFR	Rem - tree for replant - include stump removal		1 tree	0.00
Sgl/4 (222408)	Prunus (Wild Cherry) ( <i>Prunus avium</i> ) opp 283			
RFR	Rem - tree for replant - including stump removal.		1 tree	0.00

Tree/Item code	Species/Work required	Rate	Quantity	Cost
Sgl/9 (222419) RFR	Prunus (Wild Cherry) (Prunus avium) Rem - tree for replant - include stump removal		1 tree	0.00
Dundee Close (DUNDEC), East Chesterton				
Sgl/10 (041832) BRANC	Maple (Silver) (Acer saccharinum) Car park Reduce specified branch by reduce lowest branch over road back to primary branch		1 tree	
Foster Road (FOSTER), Trumpington				
Sgl/52 (383608) CL4 CRG	Hornbeam (Fastigate) (Carpinus betulus 'Fastigiata') o/s 56 Crown lift to 4m C/R - gardenside by lift tree and prune back from garden/driveway side		1 tree 1 tree	0.00
Harris Road (HARRIR), Arbury				
Sgl/3 (087208) RBR	Prunus (Unspecified) (Prunus species) see plan Rem - tree by root remove dead tree		1 tree	0.00
Nuttings Road (NUTTIR), Romsey				
Sgl/75 (363312) RSP	Prunus (Wild Cherry) (Prunus avium) in tree belt along main road. TREE REMOVAL SPECIFICATIONS - leave at roughly just above where it branches into 4 stems.		1 tree	
I am happy for trunks and cord wood to be left in tree belt.				
Quayside (QUAYSI), Market				
Sgl/1 (264200) CLT CRS	Hornbeam (Common) (Carpinus betulus) OS CAFE C/L - to 3m from ground level, prune over riverside pontoons. C/R - sides by reduce river side by 1-1.5m		1 tree 1 tree	0.00 0.00
Sgl/2 (264204) CLT CRS	Hornbeam (Common) (Carpinus betulus) OS CAFE C/L - to 3m from ground level, prune over riverside pontoons. C/R - sides by reduce river side by 1-1.5m		1 tree 1 tree	0.00 0.00

Tree/Item code	Species/Work required	Rate	Quantity	Cost
Sgl/3 (264208)	Hornbeam (Common) ( <i>Carpinus betulus</i> ) OS CAFE			
CLT	C/L - to 3m from ground level, prune over riverside pontoons.		1 tree	0.00
CRS	C/R - sides by reduce river side by 1-1.5m		1 tree	0.00
St Andrew's Church Chesterton (STANDU), East Chesterton				
Sgl/58 (531600)	Maple (Sycamore) ( <i>Acer pseudoplatanus</i> )			
RGL	Rem - tree to ground level remove dead tree		1 tree	0.00
Sgl/91 (531556)	Stump (Stump)			
RT1	Fell or dismantle the tree. Leave stump at 1m above ground level tree is dead and a high stump which has partially collapsed		1 tree	
St Pauls Road (STPAUM), Trumpington				
Sgl/2 (388404)	Lime (Common) ( <i>Tilia x europaea</i> ) OS 4			
CRP	C/R - repollard		1 tree	0.00
Walpole Road (WALPOR), Cherry Hinton				
Sgl/86 (153340)	Prunus (Flowering Cherry) ( <i>Prunus 'Shirotae'</i> ) o/s 136-138			
RFR	Rem - tree for replant remove stump also. leave trunk at 1m between tree and stump removal.		1 tree	0.00
Sgl/87 (153344)	Prunus (Flowering Cherry) ( <i>Prunus 'Shirotae'</i> ) o/s 136-138			
RFR	Rem - tree for replant remove stump. leave trunk at 1m between trunk and stump removal.		1 tree	0.00
Wynford Way (WYNFOW), Kings Hedges				
Sgl/5 (234024)	Prunus (Wild Cherry) ( <i>Prunus avium</i> ) r/o 5			
RFR	Rem - tree for replant Advanced dieback, tree is in moribund condition.		1 tree	0.00



Expenditure code analysis :-

Expenditure code not specified

Schedule item analysis :-

CLF	C/L - over footpath to 2.4m	1 tree @ 0.00
CLT	C/L - to	3 trees @ 0.00
CRB	C/R - to clear building by	2 trees @ 0.00
CRG	C/R - gardenside by	1 tree @ 0.00
CRP	C/R - repollard	1 tree @ 0.00
CRS	C/R - sides by	3 trees @ 0.00
RBR	Rem - tree by root	2 trees @ 0.00
RFR	Rem - tree for replant	7 trees @ 0.00
RGL	Rem - tree to ground level	1 tree @ 0.00

Contractor:

Total cost: 0.00

Issued by:

Kenny McGegeor

Arbury Town Park (ARBURU), Arbury





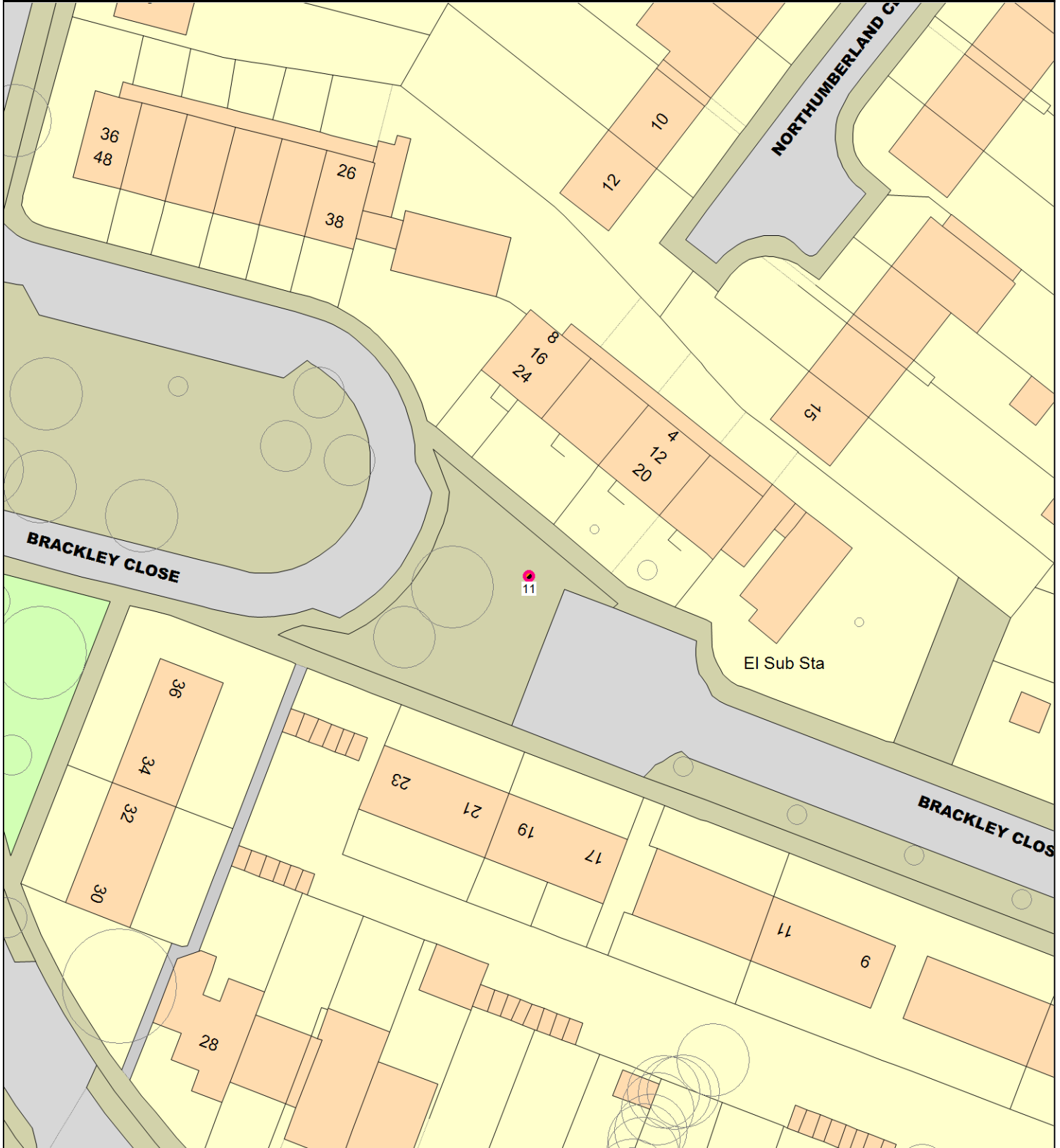
ARBORICULTURAL WORKS ORDER

Item Ref: 02042

Ashfield Road (ASHFIR), East Chesterton



Brackley Close (BRACKC), Arbury



This map is reproduced from Ordnance Survey material with the permission of Her Majesty's Stationery Office (c) Crown copyright. Unauthorised reproduction infringes Crown copyright and may lead to prosecution or civil proceedings." Cambridge City Council (Licence No. 100019730) 2006.

ARBORICULTURAL WORKS ORDER

Item Ref: 02042

Burleigh Street (BURLES), Market



This map is reproduced from Ordnance Survey material with the permission of Her Majesty's Stationery Office (c) Crown copyright. Unauthorised reproduction infringes Crown copyright and may lead to prosecution or civil proceedings." Cambridge City Council (Licence No. 100019730) 2006.

Campkin Road (CAMPKR), Kings Hedges



ARBORICULTURAL WORKS ORDER

Item Ref: 02042

Dundee Close (DUNDEC), East Chesterton

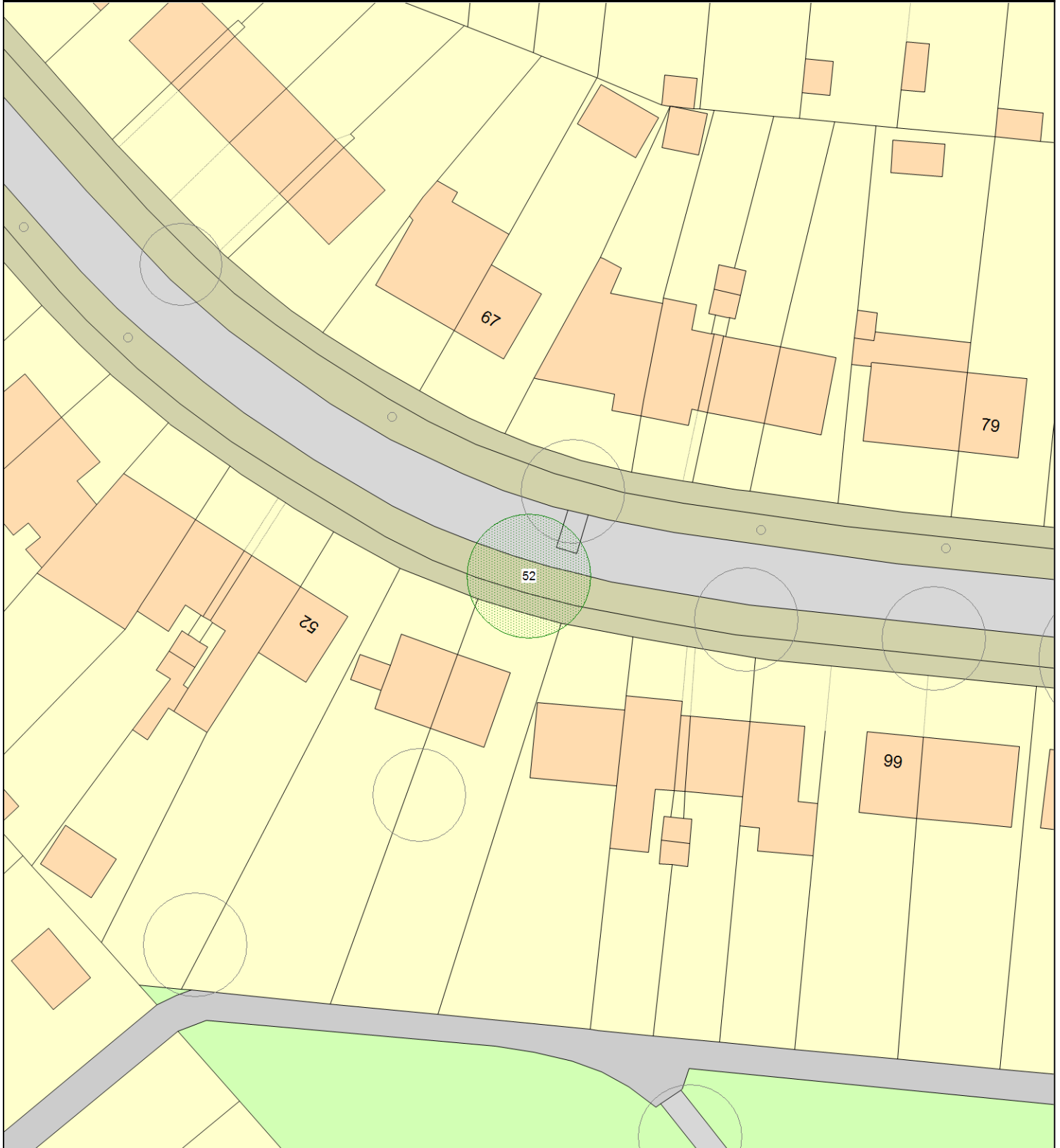


This map is reproduced from Ordnance Survey material with the permission of Her Majesty's Stationery Office (c) Crown copyright. Unauthorised reproduction infringes Crown copyright and may lead to prosecution or civil proceedings." Cambridge City Council (Licence No. 100019730) 2006.

ARBORICULTURAL WORKS ORDER

Item Ref: 02042

Foster Road (FOSTER), Trumpington



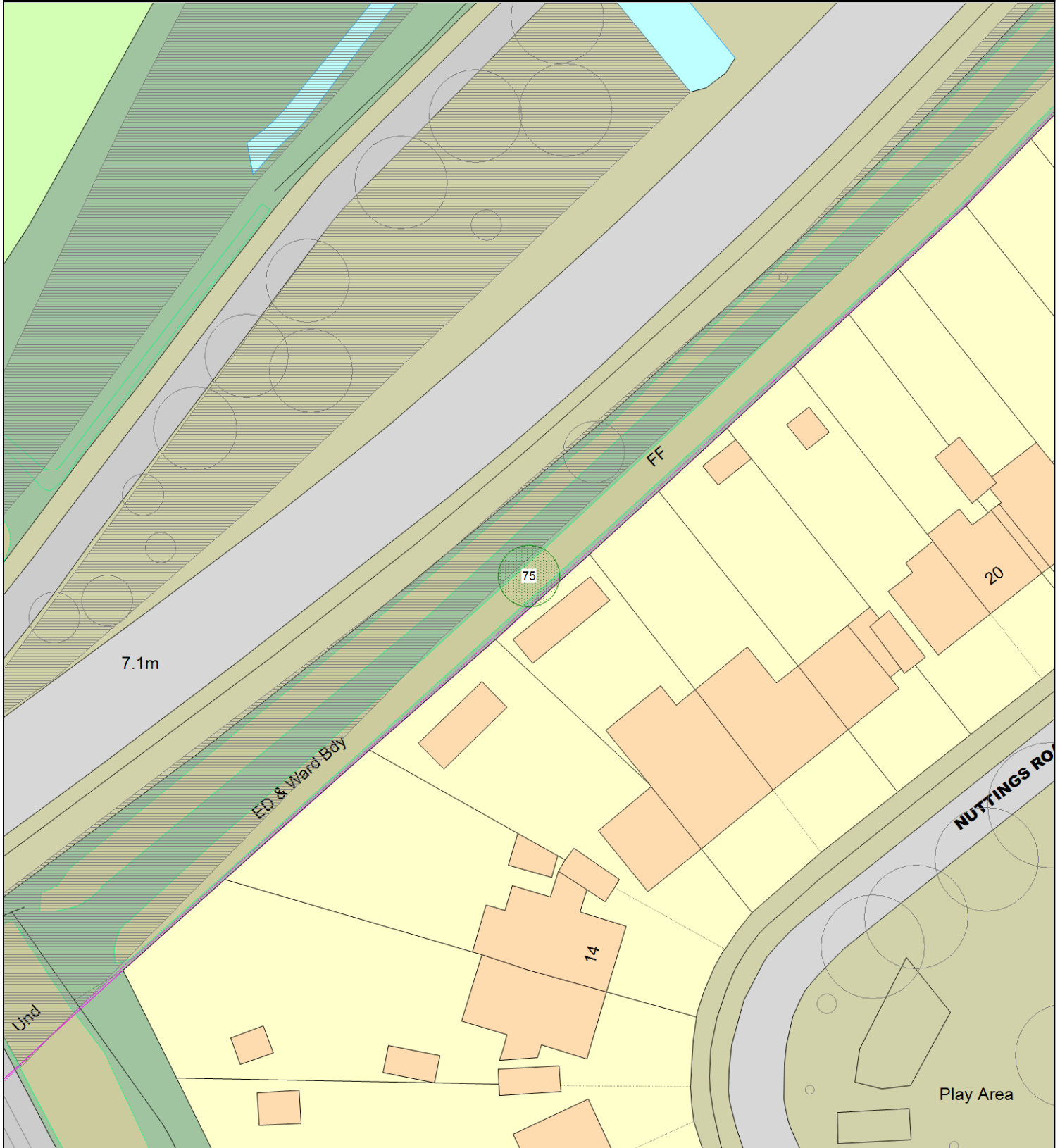
ARBORICULTURAL WORKS ORDER

Item Ref: 02042

Harris Road (HARRIR), Arbury



Nuttings Road (NUTTIR), Romsey





Quayside (QUAYSI), Market

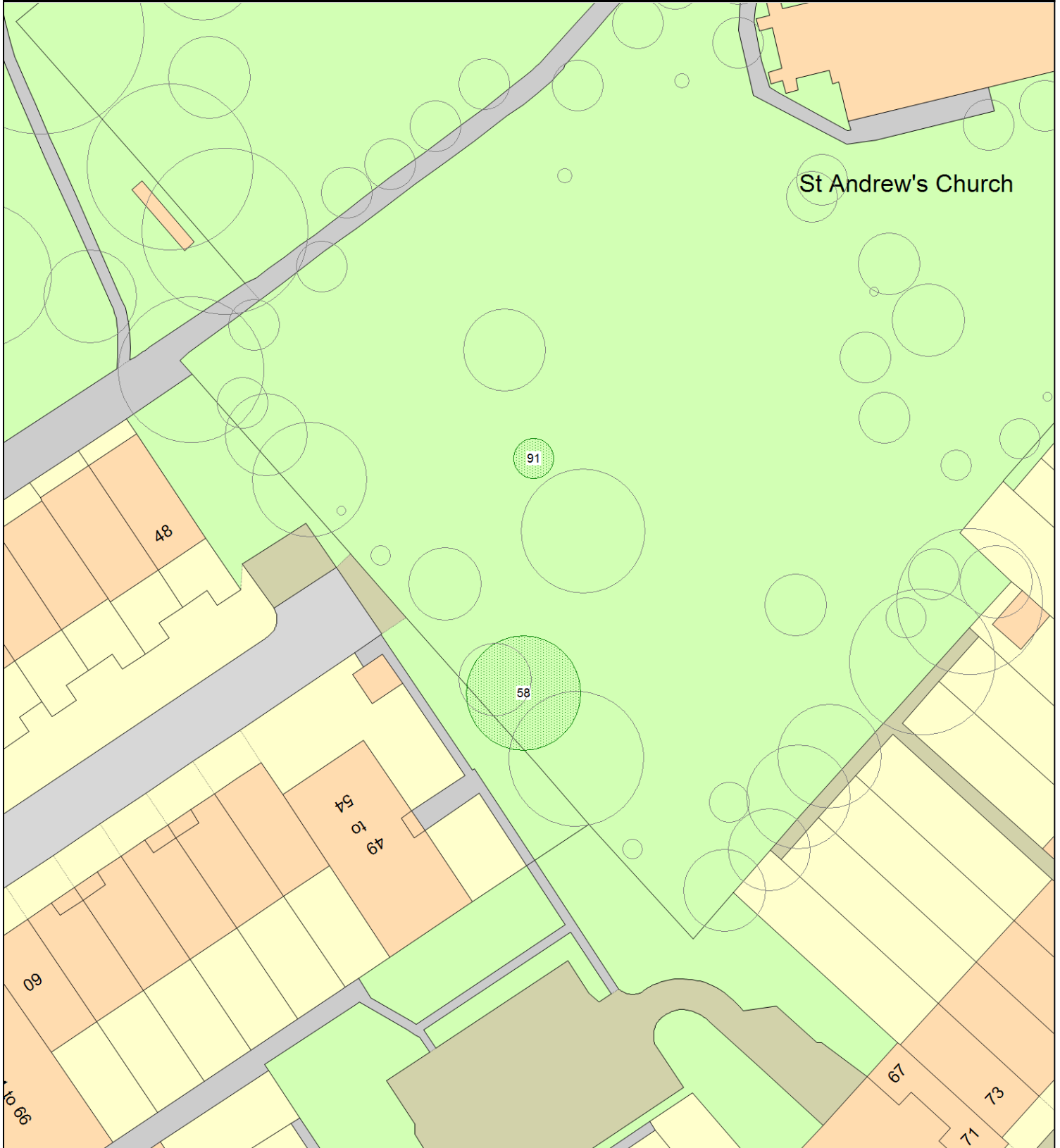


This map is reproduced from Ordnance Survey material with the permission of Her Majesty's Stationery Office (c) Crown copyright. Unauthorised reproduction infringes Crown copyright and may lead to prosecution or civil proceedings." Cambridge City Council (Licence No. 100019730) 2006.

ARBORICULTURAL WORKS ORDER

Item Ref: 02042

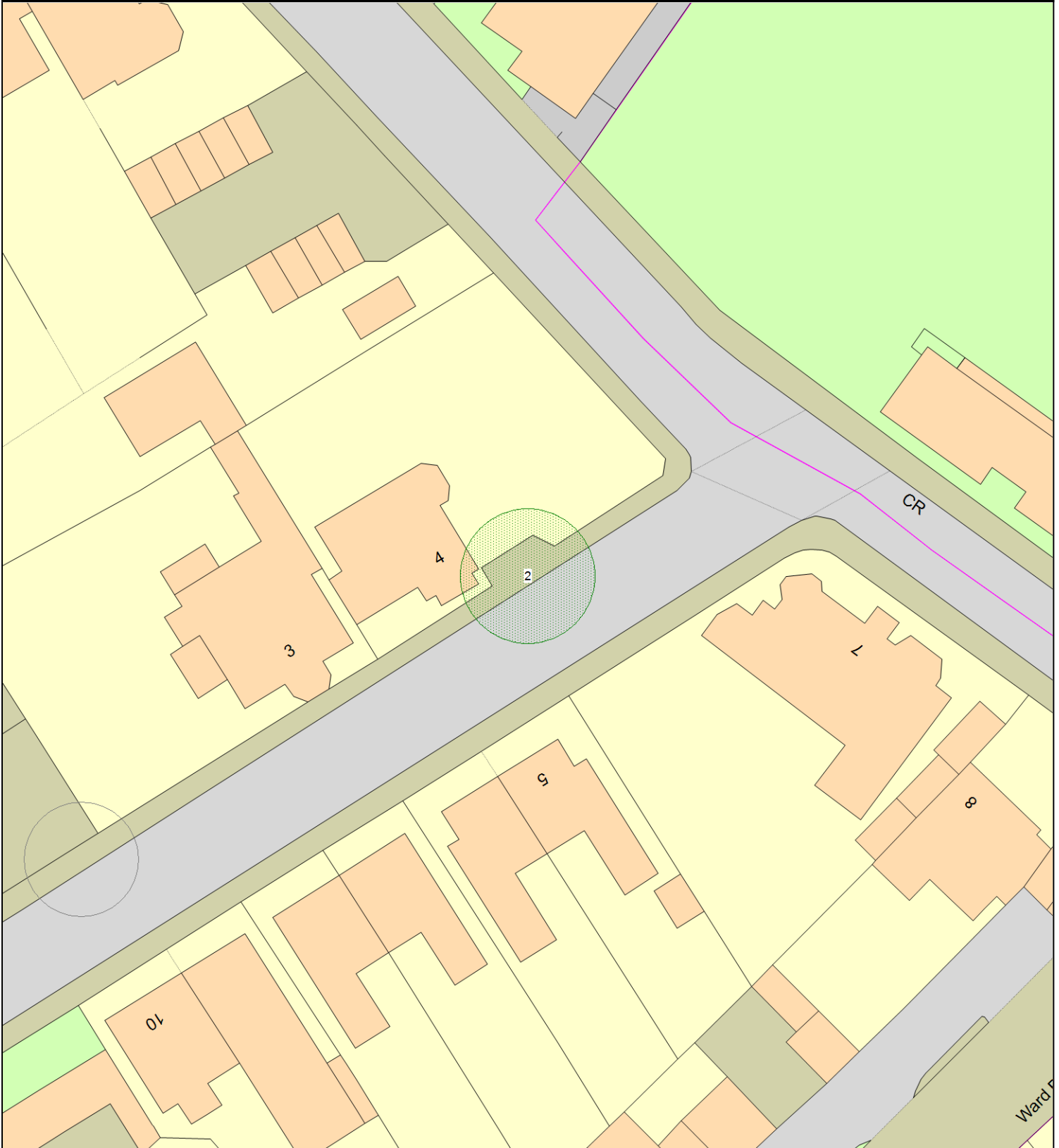
St Andrew's Church Chesterton (STANDU),



ARBORICULTURAL WORKS ORDER

Item Ref: 02042

St Pauls Road (STPAUM), Trumpington



ARBORICULTURAL WORKS ORDER

Item Ref: 02042

Walpole Road (WALPOR), Cherry Hinton



This map is reproduced from Ordnance Survey material with the permission of Her Majesty's Stationery Office (c) Crown copyright. Unauthorised reproduction infringes Crown copyright and may lead to prosecution or civil proceedings." Cambridge City Council (Licence No. 100019730) 2006.

Wynford Way (WYNFOW), Kings Hedges

