

PLANNED TREE MAINTENANCE

Tree Works Notification		Created By:	
Public Scrutiny		Date:	
Tree Works reference number and schedule title			
Wards included within planned works:			
Abbey		East Chesterton	Queen Ediths
Arbury		Kings Hedges	Romsey
Castle		Market	Trumpington
Cherry Hinton		Newnham	West Chesterton
Coleridge		Petersfield	
Within following Council service areas:			
Highways		Housing	Parks
Size of schedule – based on number of trees included within:			
Small (< 10 trees)		Medium (11 - 50 trees)	Large (> 50 trees)
Brief description of the works			

Tree Works Notification

For tree works submitted under a 'Tree Works Notification' I refer you to Policy GM3 of the Cambridge City Council Citywide Tree Strategy 2016-2026 Part 2:

"All planned tree works will be published on the Council website and through site notices for the community to access at least 20 working days before implementation. The council sees this as an important tool for communicating to the local community about tree work planned for their area and the reasons why the works are necessary." <https://www.cambridge.gov.uk/tree-strategy>

The notification period will run for 20 days from the date of publication of the schedule.

The majority of the works contained within these schedules consists of minor pruning to address health and safety issues, or more significant works to remove trees that are obviously dead, dying or diseased, or replacement planting for trees that have been removed.

A brief outline of the planned works can be found in the table shown above however; full details of the planned works can be found within the attached schedules and maps.

Please note: where trees are due to be felled, these are marked on site with green tape.

Public Scrutiny

For tree works submitted for 'Public Scrutiny' A brief outline of the planned works which we wish to be publicly scrutinised can be found within the attached schedules and maps which will be available for ten working days following the date of publication.

The planned works could involve either removing healthy trees over 75mm in diameter as measured at 1.5m above ground level and/or any tree work or batch of works that will have a significant impact on the landscape character of an area as assessed by an arboricultural officer. This will include crown reductions of over 30% in branch length on trees that have not previously been reduced.

The table above provides details of the works which are open for public scrutiny, please note that some tree works schedules may contain other works in other service areas than those open to this level of scrutiny. The following details only relate to the significant works considered for scrutiny. Please note: where trees are

due to be felled, these are clearly marked on site with green tape.

I refer you to Policy GM5 of the Cambridge City Council [Citywide Tree Strategy 2016-2026 Part 2](#):

“When considering tree works on City Council land, the Council will invite resident and stakeholder comment regarding the following kinds of work:

- a) Any tree work which will have a significant impact on the character of an area.*
- b) Felling healthy trees of over 75mm diameter”*

If you wish to make a comment about any of the works proposed, please submit them via this link: [Comment on a tree work schedule](#). All unresolved objections to tree work subject to public scrutiny will be determined by the relevant Executive Councillor.



Location:

LWO October & November 23

Site type:

Order no/ref:
Contract/Client Ref:
Item created: 08 December 2023

Priority of works:
Start on/after:
Complete by:

Tree/Item code	Species/Work required	Rate	Quantity	Cost
----------------	-----------------------	------	----------	------

Abercorn Place (ABERCP), Kings Hedges

Sgl/12 (234636)	Gleditsia (Honey Locust) (Gleditsia triacanthos) o/s 7 (///cargo.hurry.asleep)			
CL4	Crown lift to 4m		1 tree	
BRANC	Reduce specified branch by reduce the lowest lateral branches over car park by 2 to 3 metres		1 tree	
CRB	C/R - to clear building by reduce back from all buildings by 1-2m		1 tree	0.00

Alex Wood Road (ALEXWO), Arbury

Sgl/43 (080764)	Walnut (Common) (Juglans regia) o/s 91 (///email.small.milk)			
CLT	C/L - to between 4 - 5m. Removing necessary branches into main stem.		1 tree	0.00

Residential complaint.

Sgl/44 (080768)	Prunus (Purple-leaf Plum) (Prunus cerasifera 'Nigra') o/s 87/89 (///lofts.wires.basin)			
CRT	C/R - by - reduce canopy by 2 - 3m.		1 tree	0.00

Anstey Way (ANSTEW), Trumpington

Sgl/4 (390412)	Ash (Manna) (Fraxinus ornus) See plan (///doctor.begin.tones)			
RFR	Rem - tree for replant		1 tree	0.00

Augustus Close (AUGUSC), Kings Hedges

Sgl/5 (236053)	Elaeagnus (Unspecified) (Elaeagnus species) behind sorbus resting on wall (///studio.losses.twice)			
RGL	Rem - tree to ground level		1 tree	0.00

Tree/Item code	Species/Work required	Rate	Quantity	Cost
----------------	-----------------------	------	----------	------

Barton Close (BARTOC), Newnham

Sgl/2 (280068)	Yew (English) (<i>Taxus baccata</i>) (///wake.item.shall) CLT C/L - to 1-1.5m or prune the 3 lowest branches		1 tree	0.00
Sgl/3 (280080)	Holly (Common) (<i>Ilex aquifolium</i>) (///swear.ready.employ) \$WR Recommended Works - see Comments remove 3 suckers growing through the crown		1 tree	
Sgl/5 (280060)	Holly (Common) (<i>Ilex aquifolium</i>) (///drips.nurses.spoil) RGL Rem - tree to ground level		1 tree	0.00
Sgl/7 (280064)	Holly (Common) (<i>Ilex aquifolium</i>) (///less.woof.reject) RGL Rem - tree to ground level		1 tree	0.00
Sgl/8 (280072)	Cotoneaster (Unspecified) (<i>Cotoneaster</i> species) (///maybe.spoke.front) CRT C/R - by 2-3m		1 tree	0.00
Sgl/9 (280024)	Cotoneaster (Unspecified) (<i>Cotoneaster</i> species) (///coffee.tubes.mime) CRHG C/R - height by 2-3m		1 tree	0.00
Sgl/10 (280020)	Holly (Common) (<i>Ilex aquifolium</i>) (///random.shuts.ripe) CRHG C/R - height by 2-3m		1 tree	0.00
Sgl/11 (280076)	*Shrub* (*Shrub*) <i>Berberis × lologensis</i> (///enter.bike.dame) COP Coppice		1 tree	0.00

Bramblefields Nature Reserve (BRAMBN), East Chesterton

Sgl/127 (047577)	Prunus (Wild Cherry) (<i>Prunus avium</i>) (///until.chat.foil) RT1 Fell or dismantle the tree. Leave stump at 1m above ground level dead tree		1 tree	
Sgl/128 (047578)	Prunus (Wild Cherry) (<i>Prunus avium</i>) (///lazy.plants.under) RT1 Fell or dismantle the tree. Leave stump at 1m above ground level dead tree		1 tree	
Sgl/129 (047579)	Prunus (Wild Cherry) (<i>Prunus avium</i>) (///pool.hurt.pads) RT1 Fell or dismantle the tree. Leave stump at 1m above ground level dead tree		1 tree	



Item Ref: 02140

Tree/Item code	Species/Work required	Rate	Quantity	Cost
Cherry Hinton Road (CHERRI), Cherry Hinton				
Sgl/15 (141232) RFR	Prunus (Almond) (Prunus dulcis) o/s church (///round.pushy.crib) Rem - tree for replant		1 tree	0.00
Chesterton Hall Crescent (CHESTI), West Chesterton				
Sgl/1 (420800) CRB	Scholar's Tree (Common) (Styphnolobium japonica) Pit at end (///plays.critic.heap) C/R - to clear building by - Reduce branches on sides of 130 and 132 back to near the boundary.		1 tree	0.00
Christs Pieces (CHRISQ), Market				
Sgl/134 (508752) CRHG	Willow (Golden Weeping) (Salix x sepulcralis var. chrysocoma) (///funds.dish.salad) C/R - height by reduce down to a 4m stem due to die back and decay		1 tree	0.00
Coleridge Recreation Ground (COLERT), Coleridge				
Sgl/203 (511736) RFR	Birch (River) (Betula nigra) (///trees.stays.bounty) Rem - tree for replant dead tree		1 tree	0.00
De Freville Avenue (DEFREV), West Chesterton				
Sgl/29 (422856) \$WR	Sorbus (Whitebeam) (Sorbus aria) o/s 72 (///apple.field.putty) Recommended Works - see Comments		1 tree	
- Remove branch with included union, growing over the road, into mainstem.				
Gurney Way (GURNEW), West Chesterton				
Sgl/26 (423704) CRG	Pear (Snow) (Pyrus nivalis) s/o 16 Gilbert Rd (///probe.gosh.figure) C/R - gardenside by - Prune back branches over garden side by 2m. Ensure no growth is on their side.		1 tree	0.00

Tree/Item code	Species/Work required	Rate	Quantity	Cost
Highworth Avenue (HIGHWA), West Chesterton				
Sgl/11 (425028)	Sorbus (Swedish Whitebeam) (Sorbus x intermedia) o/s 34/36 (///moons.deep.exams)			
RFR	Rem - tree for replant		1 tree	0.00
Hobart Road (HOBARR), Coleridge				
Sgl/1 (184200)	Sorbus (Whitebeam) (Sorbus aria) o/s 142 (///finds.entertainer.upgrading)			
CRT	C/R - by - reduce overall crown spread and height by 2 - 3m		1 tree	0.00
BRANC	Reduce specified branch by - Remove limb most over the road into trunk. due to innotus. please call jake if unsure 07539310446		1 tree	
RHG	Remove - lodging branch snapped limb over pavement and drive way to 140.		1 tree	0.00
Longworth Avenue (LONGWA), East Chesterton				
Sgl/1 (980436)	Lime (Small Leaved Cv.) (Tilia cordata 'Streetwise') see map (///slides.each.stared)			
CLT	C/L - to - 2m.		1 tree	0.00
Sgl/2 (980440)	Lime (Small Leaved Cv.) (Tilia cordata 'Streetwise') see map (///crass.enable.trash)			
CLT	C/L - to - 2m.		1 tree	0.00
Sgl/3 (980444)	Lime (Small Leaved Cv.) (Tilia cordata 'Streetwise') see map (///ending.chins.recent)			
CLT	C/L - to - 2m.		1 tree	0.00
Sgl/4 (980448)	Lime (Small Leaved Cv.) (Tilia cordata 'Streetwise') see map (///reef.wages.parade)			
CLT	C/L - to - 2m.		1 tree	0.00
Sgl/5 (980452)	Lime (Small Leaved Cv.) (Tilia cordata 'Streetwise') see map (///shakes.oval.twigs)			
CLT	C/L - to - 2m.		1 tree	0.00

Tree/Item code	Species/Work required	Rate	Quantity	Cost
Maitland Avenue (MAITLA), East Chesterton				
Sgl/20 (047272)	Pear (Ornamental Cv.) (Pyrus communis 'Beech Hill') o/s 36 (///stop.grace.glitz)			
RFR	Rem - tree for replant		1 tree	0.00
Montreal Road To Hobart Road (MONTRS), Coleridge				
Hdg/1 (009852)	Beech (Common) (Fagus sylvatica) (///paints.oven.badge)			
CRB	C/R - to clear building by (x 15 tree) prune lapsed Beech hedge back from side of house by 2-3m		15 trees	0.00
Moyne Close (MOYNEC), Kings Hedges				
Sgl/2 (016416)	Southern Beech (Rauli) (Nothofagus procera) (///vital.camera.rushed)			
PIT	cut 1m radius tree circle/pit, lift and remove vegetation, lightly fork over and apply thick woodchip mulch to a depth of 5 - 7cm across entire tree pit		1 tree	
Rawlyn Court (RAWLYD), Abbey				
Sgl/5 (019308)	Sorbus (Unspecified) (Sorbus species) Rawlyn Crt (///copy.stages.cones)			
RGL	Rem - tree to ground level		1 tree	0.00
St Bedes Crescent (STBEDE), Cherry Hinton				
Sgl/118 (150504)	Ash (Common) (Fraxinus excelsior) car parking area by 3-5 (///output.fired.player)			
RT1	Fell or dismantle the tree. Leave stump at 1m above ground level		1 tree	
Stourbridge Common (STOURD), Abbey				
Sgl/194 (533440)	Willow (White) (Salix alba) (///spent.hill.caring)			
CL3	Crown lift to 3m reduce end weight on the lowest lateral primary branches to allow clearance over footpath		1 tree	
RDW	Rem - deadwood large peice on southern side of crown at 6m. please have a quick look for any other deadwood that has the potential to drop onto the moorings.		1 tree	0.00

Tree/Item code	Species/Work required	Rate	Quantity	Cost
Sgl/195 (533444)	Willow (White) (Salix alba) (///tend.tree.flops)			
CL3	Crown lift to 3m prune off epicormics on low primary branch over the river. works are to give clearance over mooring		1 tree	
RDW	Rem - deadwood large peices on norther & eastern side of crown at 4m. please have a quick look for any other deadwood that has the potential to drop onto the moorings.		1 tree	0.00

Warwick Road (WARWIR), Castle

Sgl/26 (125120)	Ash (Common) (Fraxinus excelsior) o/s 32 Warwick Road 1809 (///clown.cubs.icons)			
CLG	C/L - gardenside to 3.5-4m		1 tree	0.00
CRG	C/R - gardenside by 1-2m		1 tree	0.00

Expenditure code analysis :-

Expenditure code not specified

Schedule item analysis :-

CLG	C/L - gardenside to	1 tree @ 0.00
CLT	C/L - to	7 trees @ 0.00
COP	Coppice	1 tree @ 0.00
CRB	C/R - to clear building by	17 trees @ 0.00
CRG	C/R - gardenside by	2 trees @ 0.00
CRHG	C/R - height by	3 trees @ 0.00
CRT	C/R - by	3 trees @ 0.00
RDW	Rem - deadwood	2 trees @ 0.00
RFR	Rem - tree for replant	5 trees @ 0.00
RGL	Rem - tree to ground level	4 trees @ 0.00
RHG	Remove - lodging branch	1 tree @ 0.00

Contractor:

Total cost: 0.00

Issued by:

Kenny McGregeor

ARBORICULTURAL WORKS ORDER

Item Ref: 02140

Abercorn Place (ABERCP), Kings Hedges



This map is reproduced from Ordnance Survey material with the permission of Her Majesty's Stationery Office (c) Crown copyright. Unauthorised reproduction infringes Crown copyright and may lead to prosecution or civil proceedings." Cambridge City Council (Licence No. 100019730) 2006.

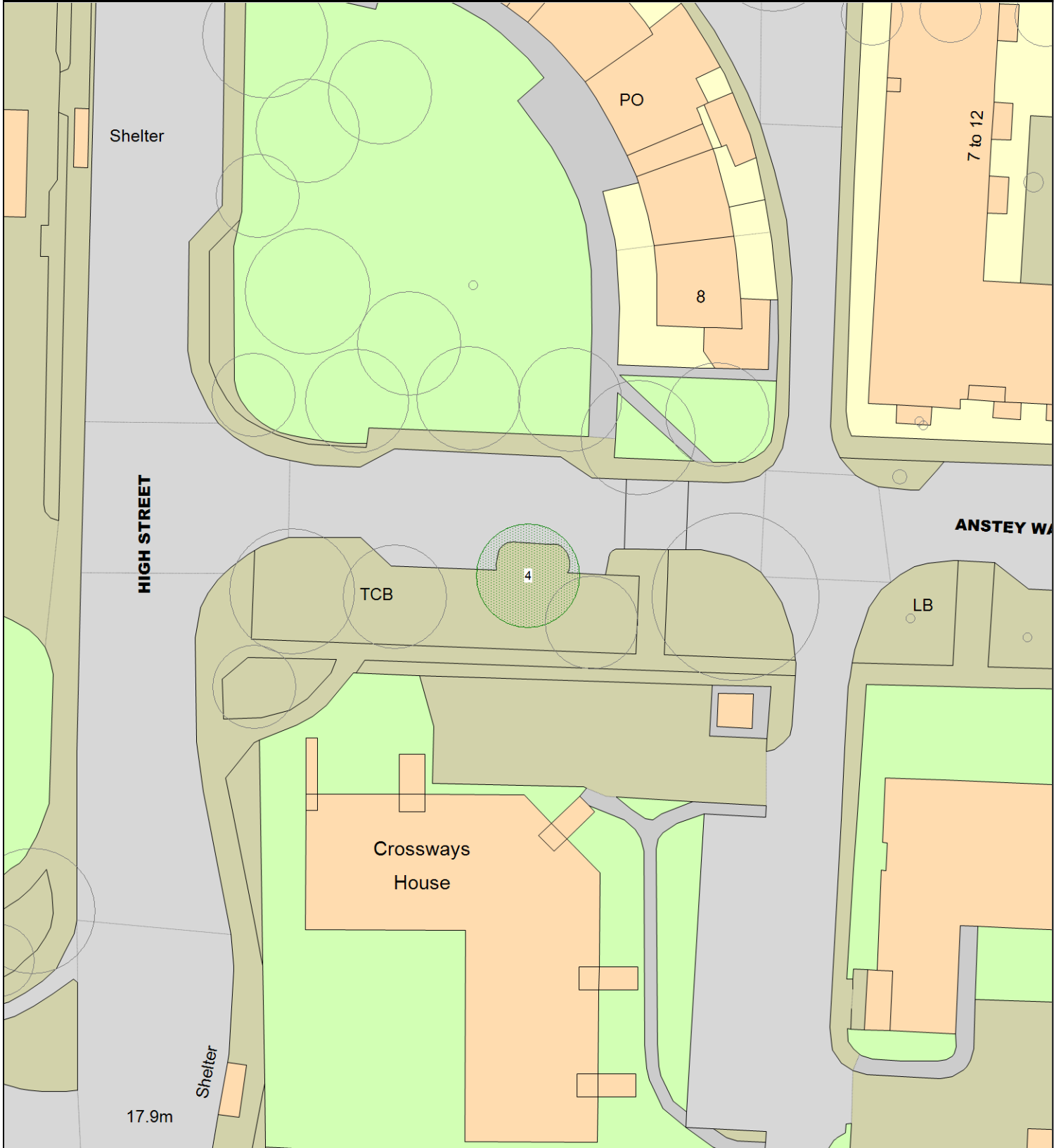
ARBORICULTURAL WORKS ORDER

Item Ref: 02140

Alex Wood Road (ALEXWO), Arbury



Anstey Way (ANSTEW), Trumpington



This map is reproduced from Ordnance Survey material with the permission of Her Majesty's Stationery Office (c) Crown copyright. Unauthorised reproduction infringes Crown copyright and may lead to prosecution or civil proceedings." Cambridge City Council (Licence No. 100019730) 2006.

ARBORICULTURAL WORKS ORDER

Item Ref: 02140

Augustus Close (AUGUSC), Kings Hedges

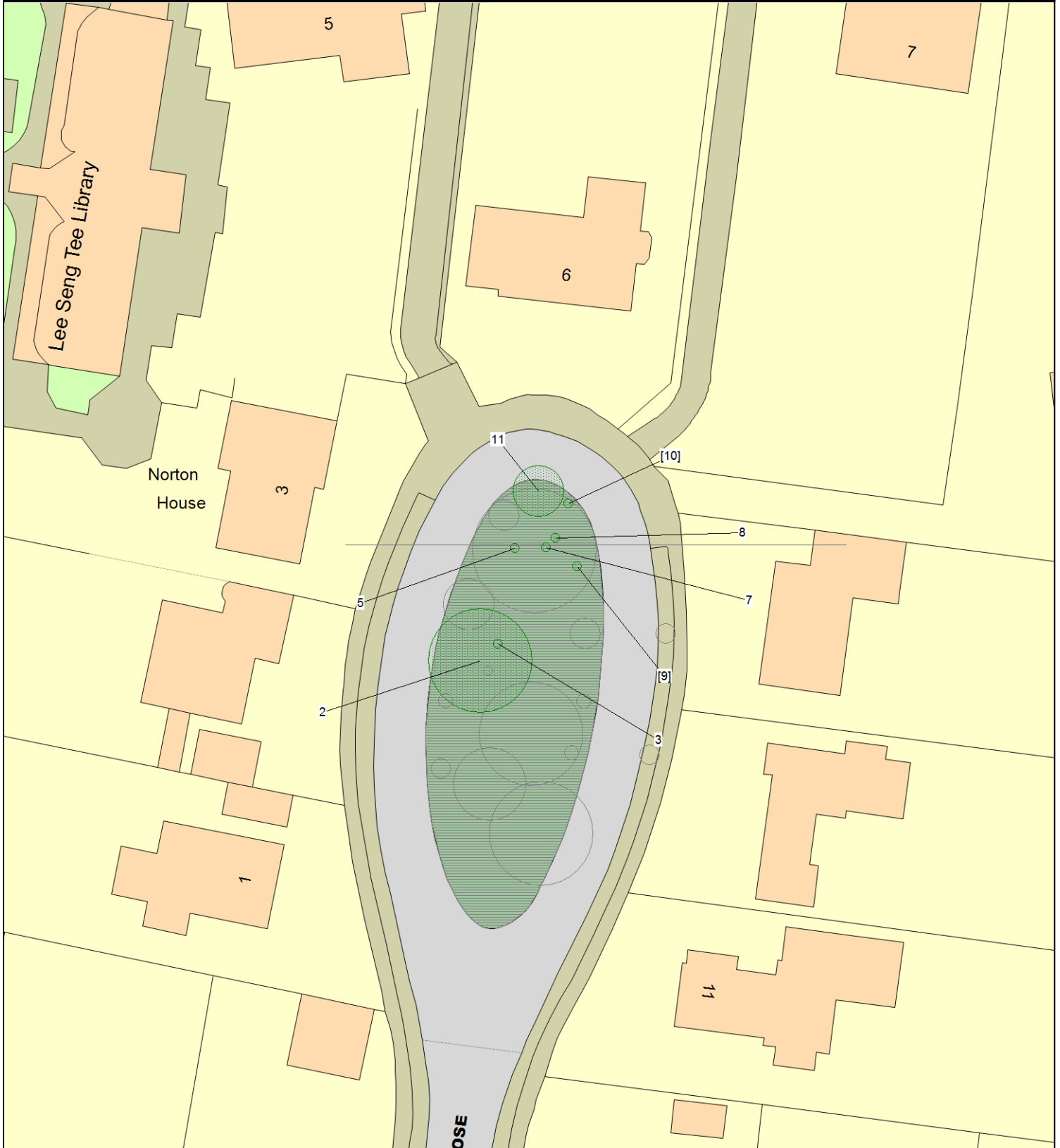


This map is reproduced from Ordnance Survey material with the permission of Her Majesty's Stationery Office (c) Crown copyright. Unauthorised reproduction infringes Crown copyright and may lead to prosecution or civil proceedings." Cambridge City Council (Licence No. 100019730) 2006.

ARBORICULTURAL WORKS ORDER

Item Ref: 02140

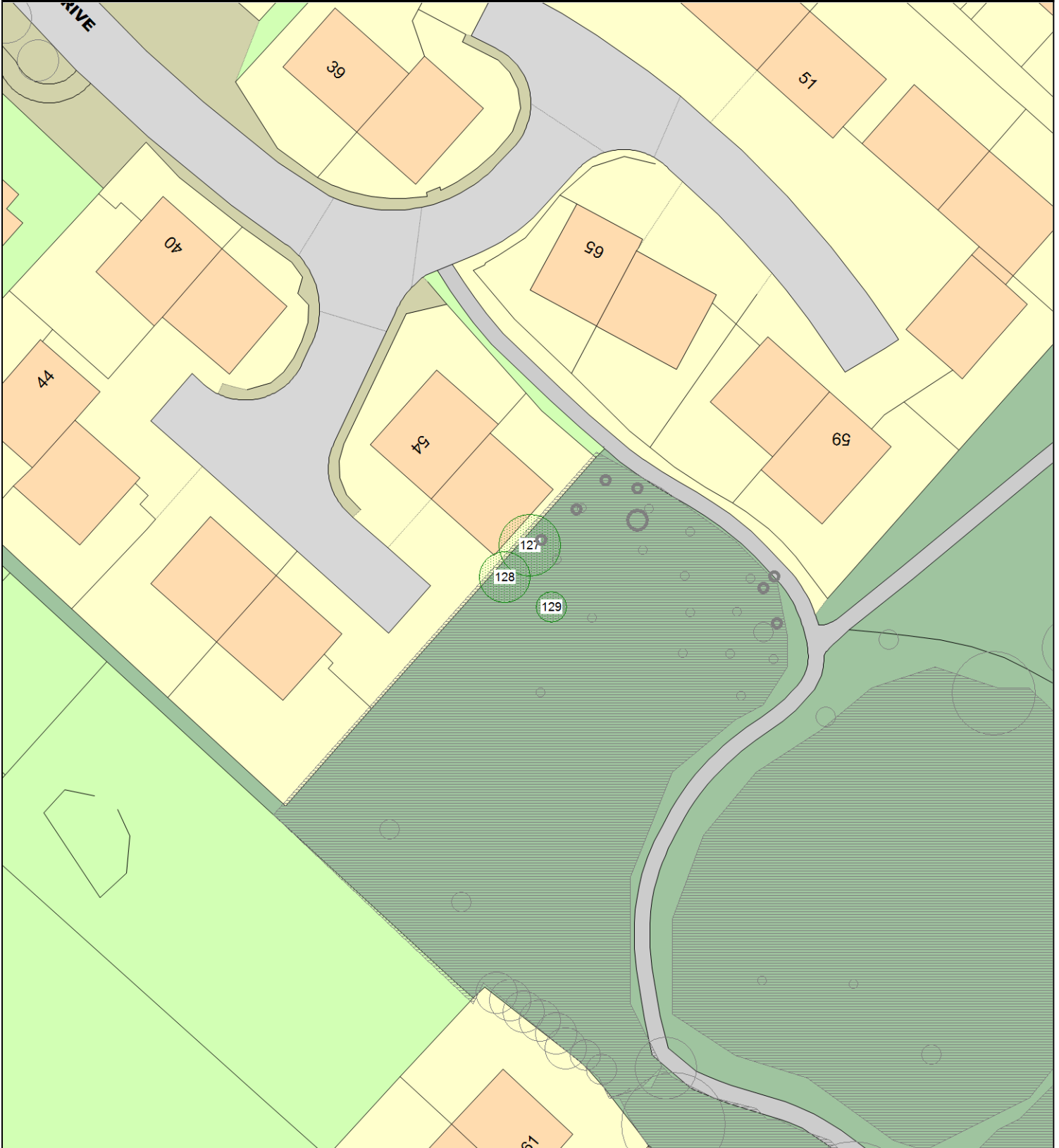
Barton Close (BARTOC), Newnham



ARBORICULTURAL WORKS ORDER

Item Ref: 02140

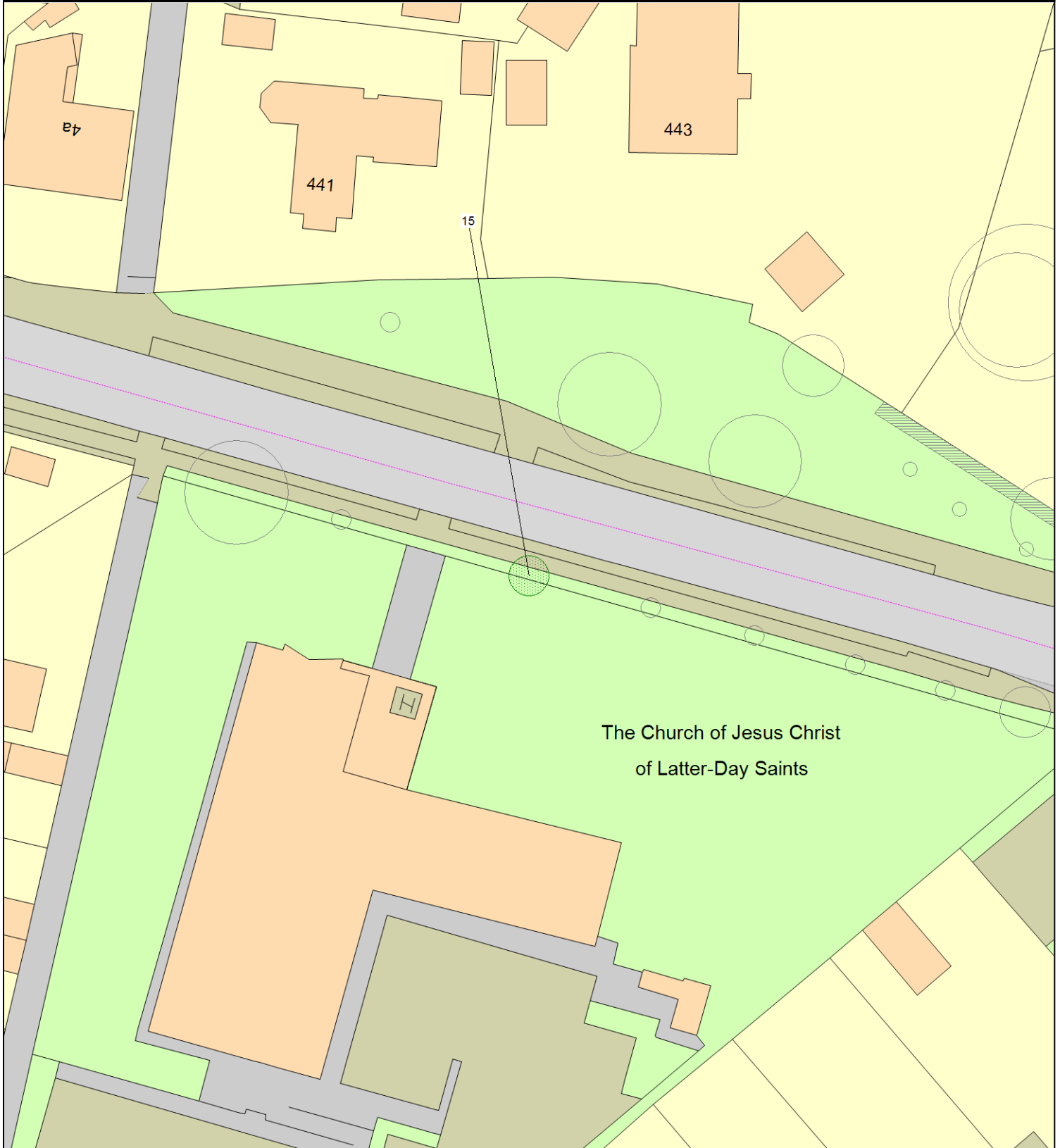
Bramblefields Nature Reserve (BRAMBN), E



ARBORICULTURAL WORKS ORDER

Item Ref: 02140

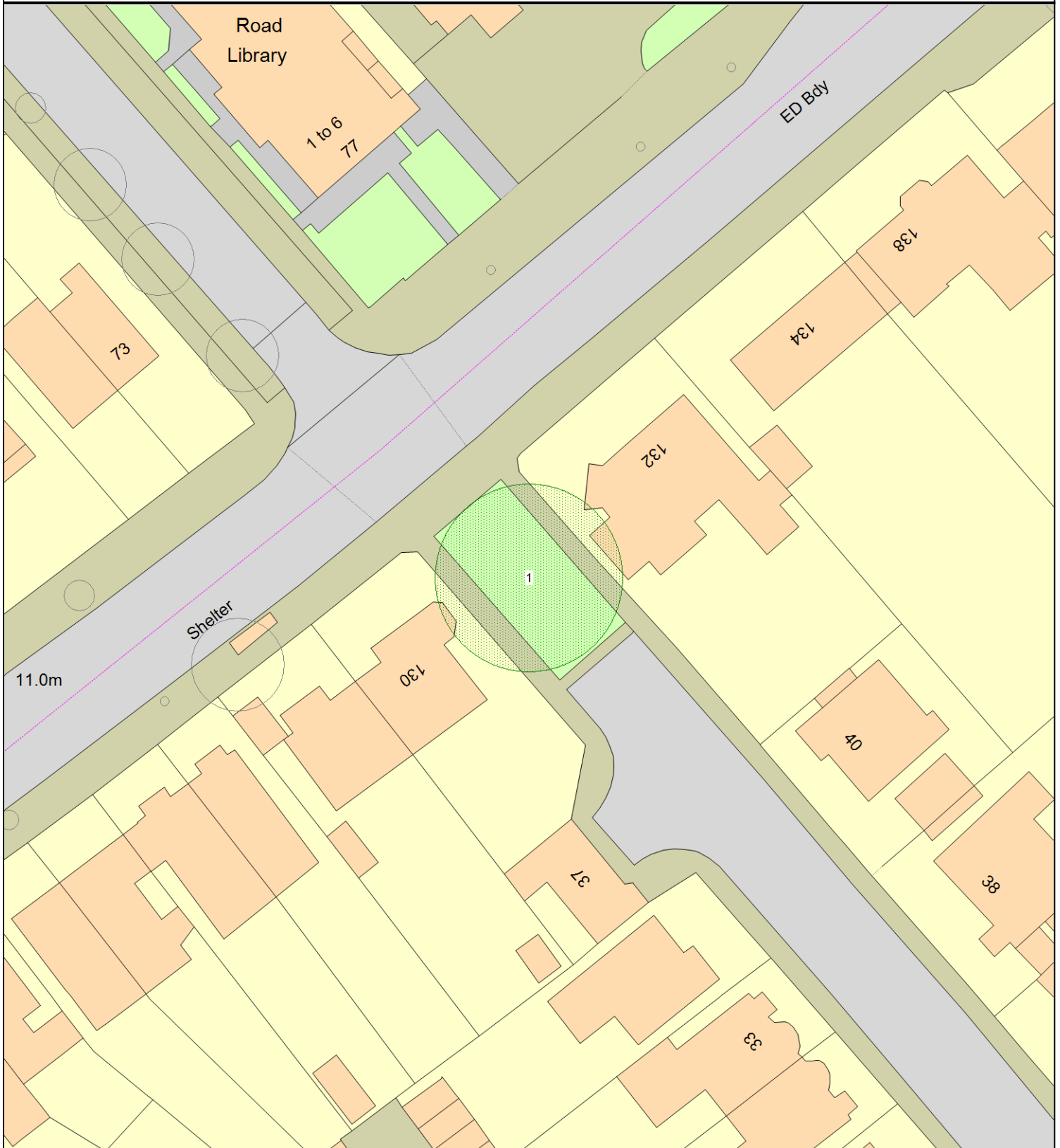
Cherry Hinton Road (CHERRI), Cherry Hint



ARBORICULTURAL WORKS ORDER

Item Ref: 02140

Chesterton Hall Crescent (CHESTI), West



ARBORICULTURAL WORKS ORDER

Item Ref: 02140

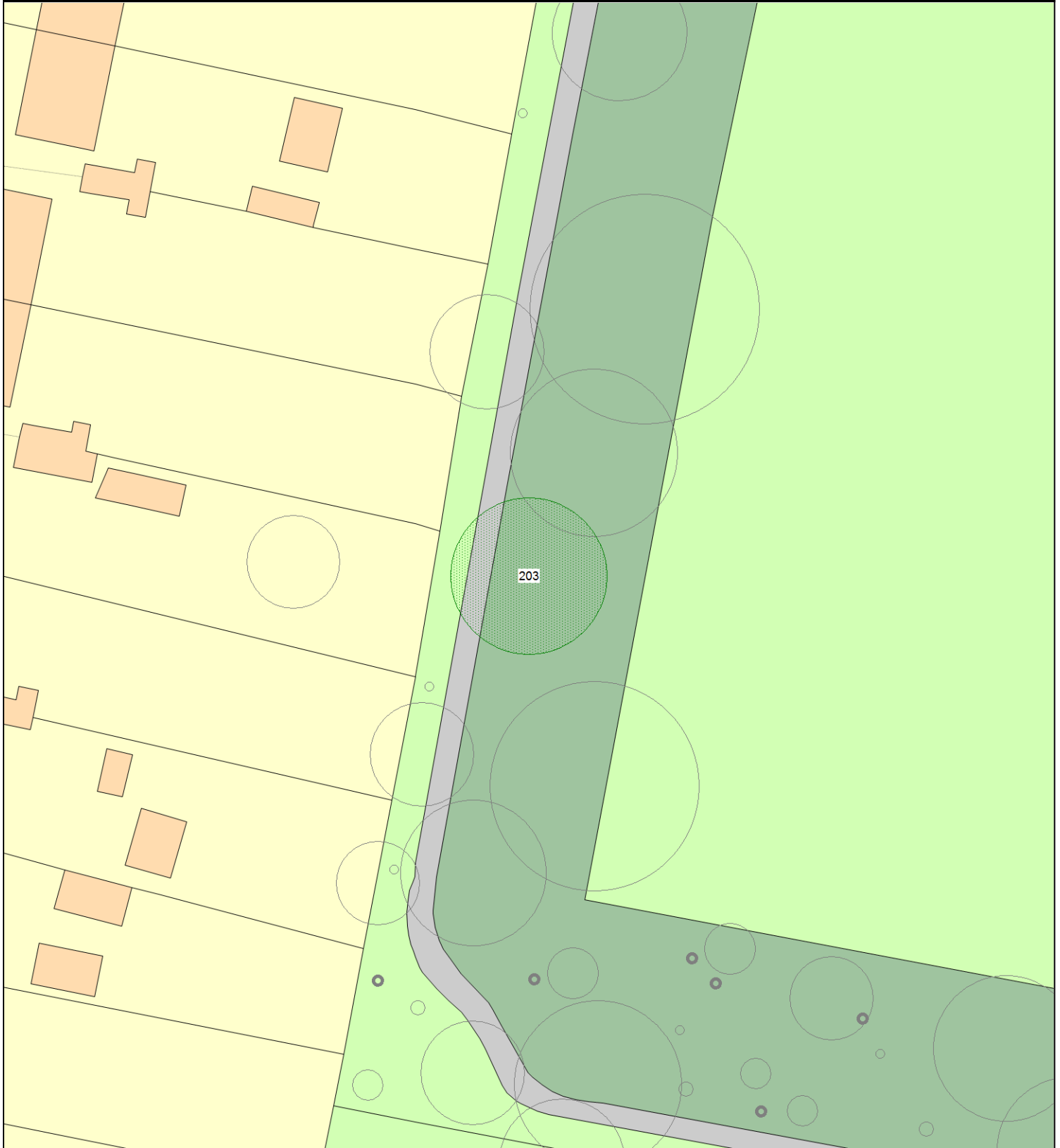
Christs Pieces (CHRISQ), Market



ARBORICULTURAL WORKS ORDER

Item Ref: 02140

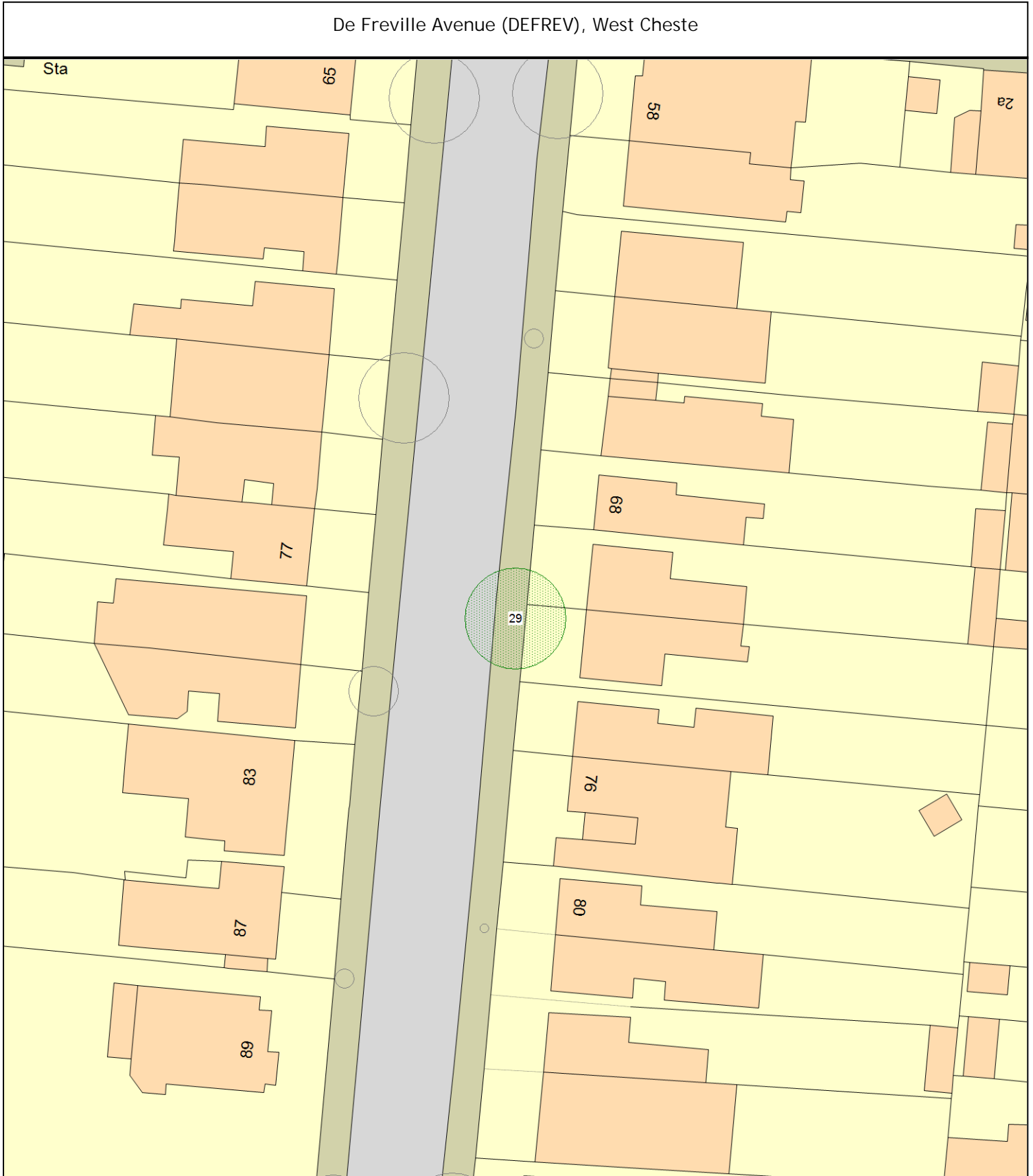
Coleridge Recreation Ground (COLERT), Co



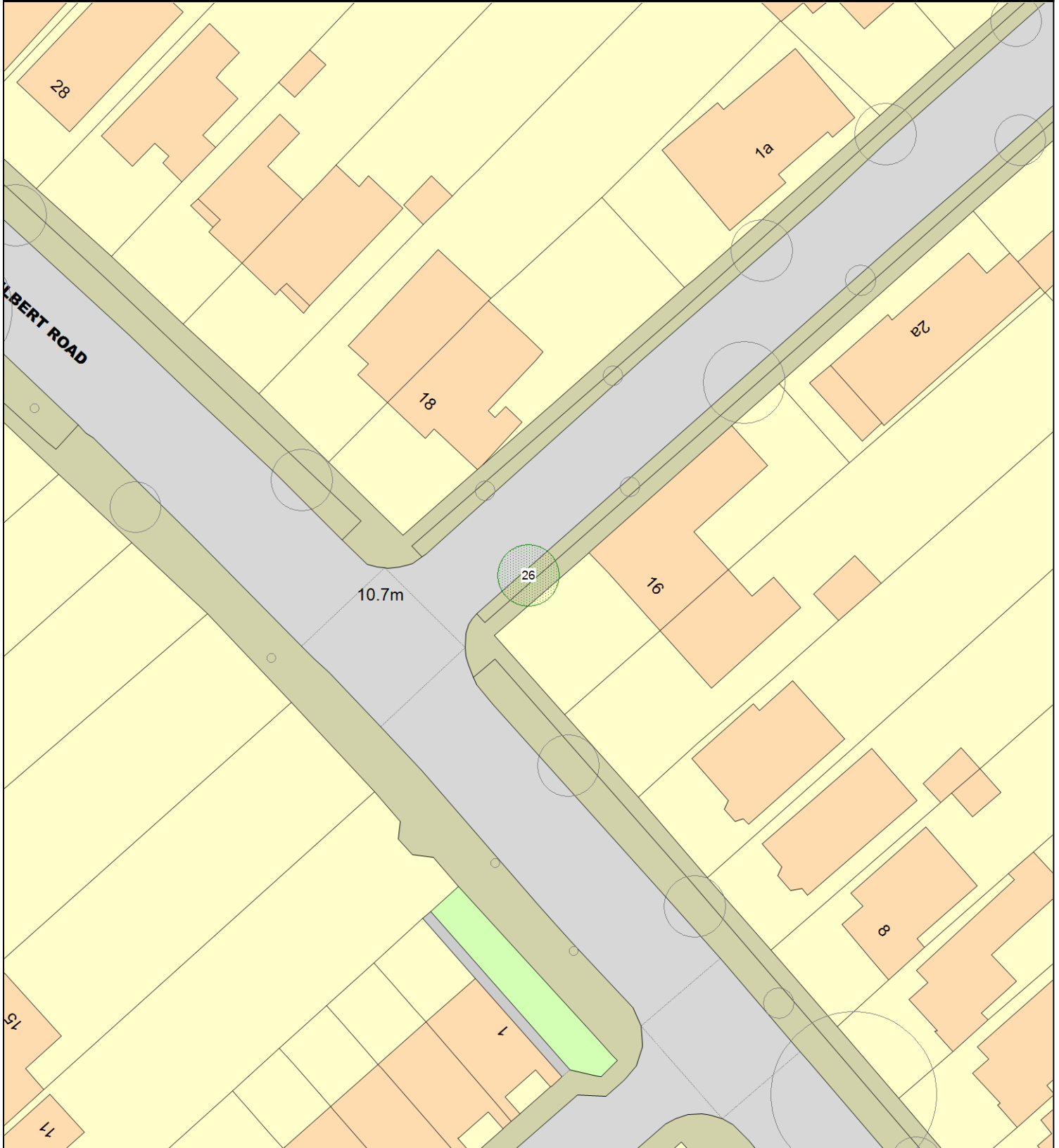
ARBORICULTURAL WORKS ORDER

Item Ref: 02140

De Freville Avenue (DEFREV), West Cheste



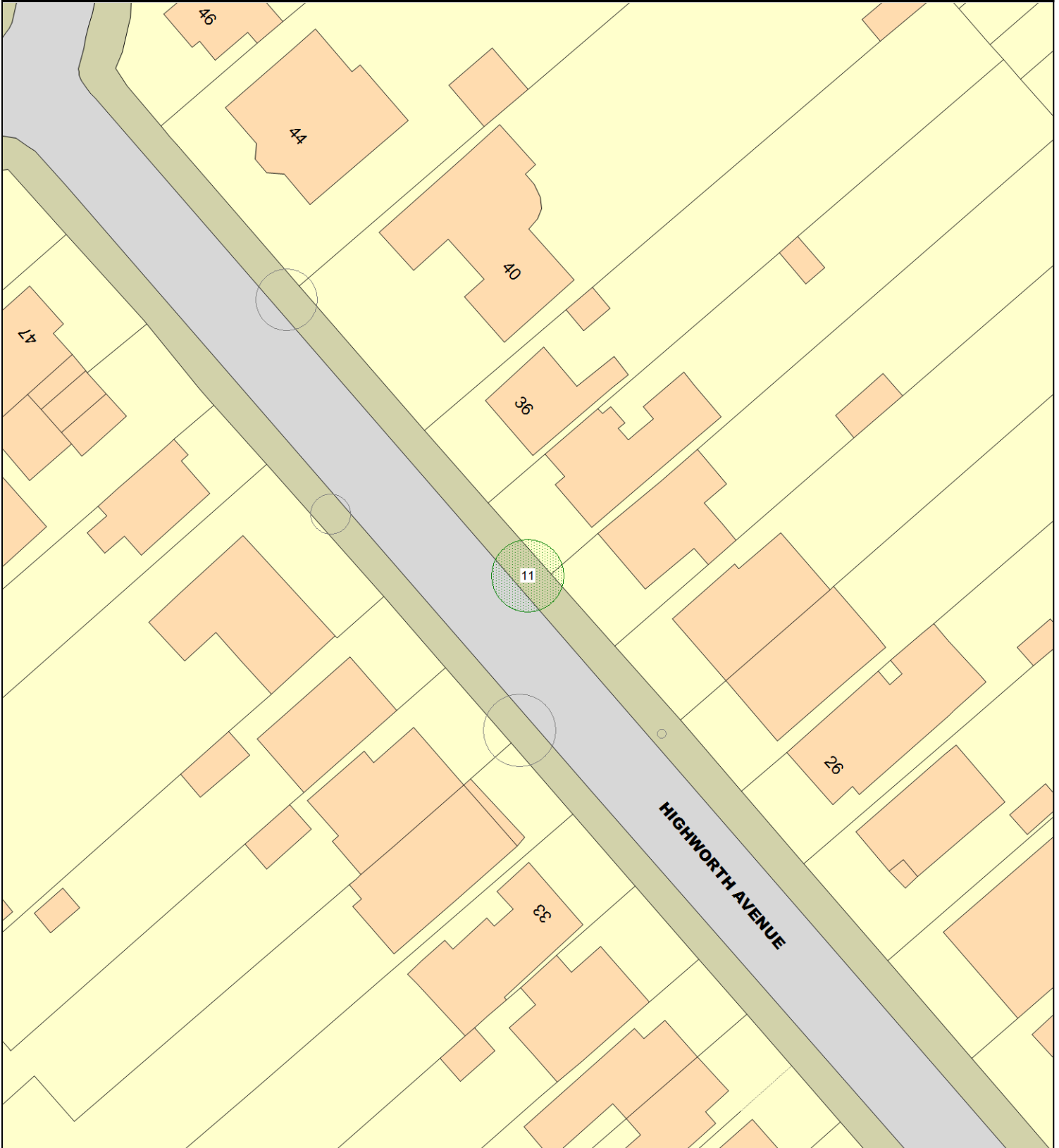
Gurney Way (GURNEW), West Chesterton



ARBORICULTURAL WORKS ORDER

Item Ref: 02140

Highworth Avenue (HIGHWA), West Chestert



ARBORICULTURAL WORKS ORDER

Item Ref: 02140

Hobart Road (HOBARR), Coleridge



ARBORICULTURAL WORKS ORDER

Item Ref: 02140

Longworth Avenue (LONGWA), East Chestert

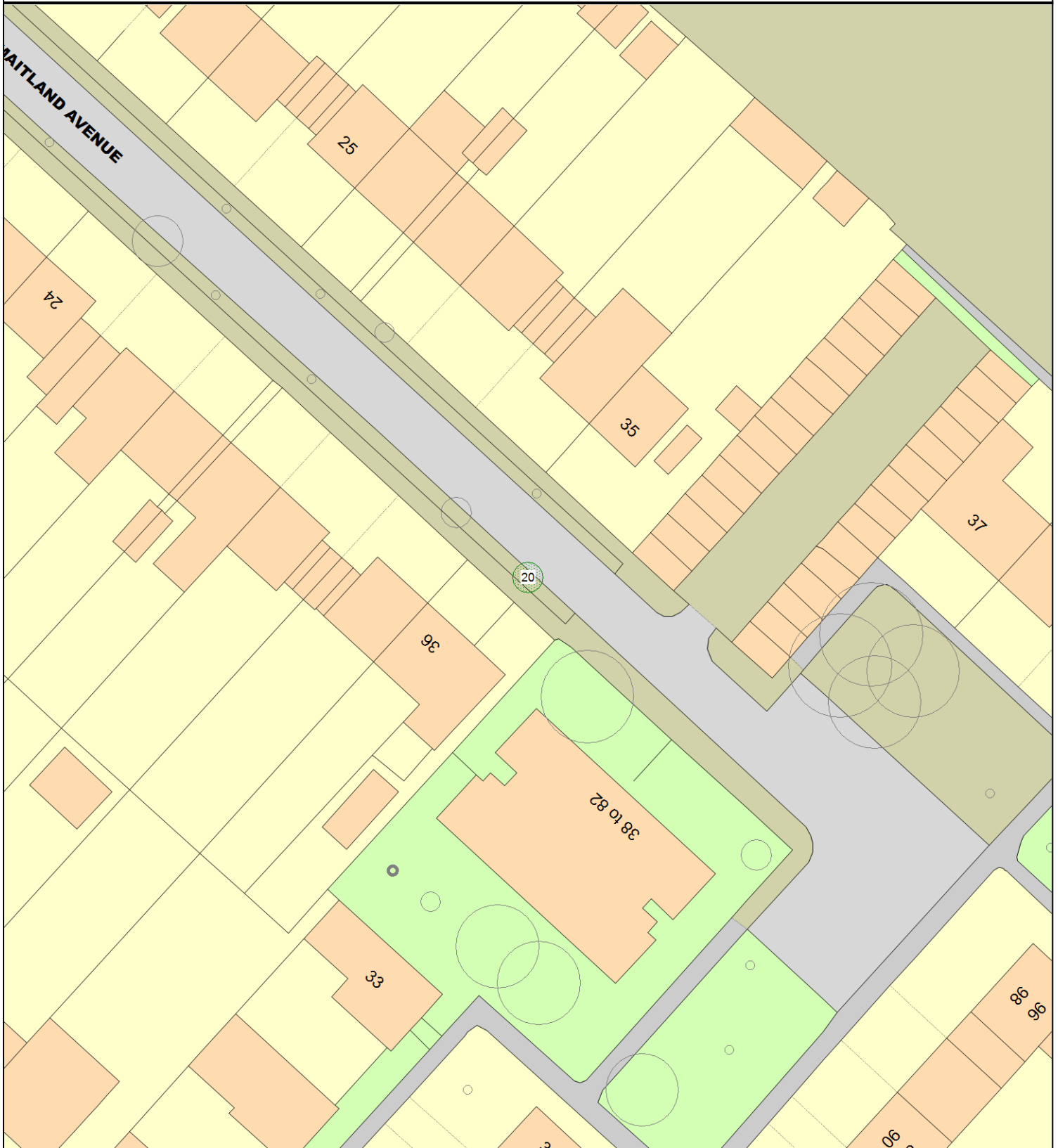


This map is reproduced from Ordnance Survey material with the permission of Her Majesty's Stationery Office (c) Crown copyright. Unauthorised reproduction infringes Crown copyright and may lead to prosecution or civil proceedings." Cambridge City Council (Licence No. 100019730) 2006.

ARBORICULTURAL WORKS ORDER

Item Ref: 02140

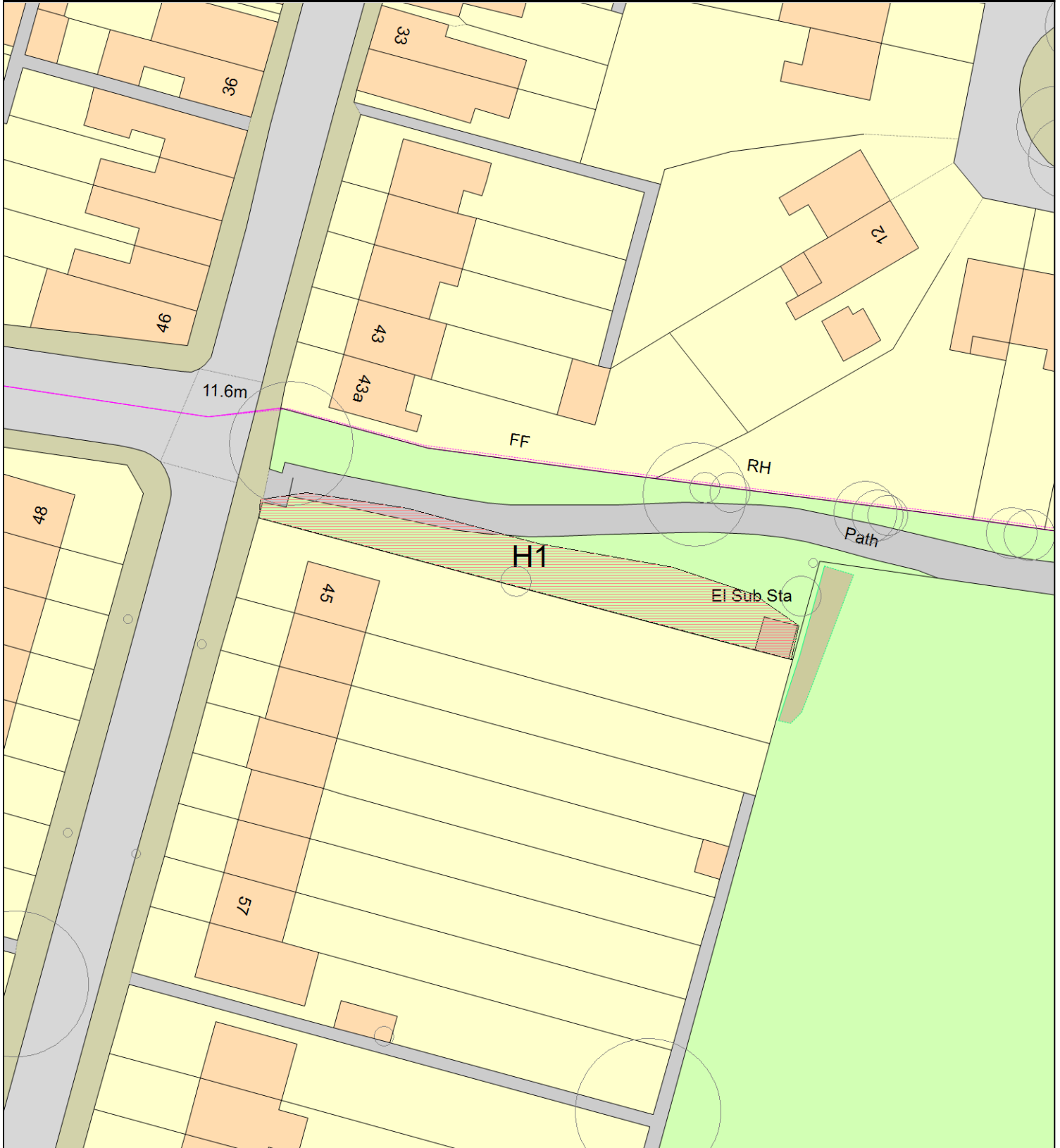
Maitland Avenue (MAITLA), East Chesterto



ARBORICULTURAL WORKS ORDER

Item Ref: 02140

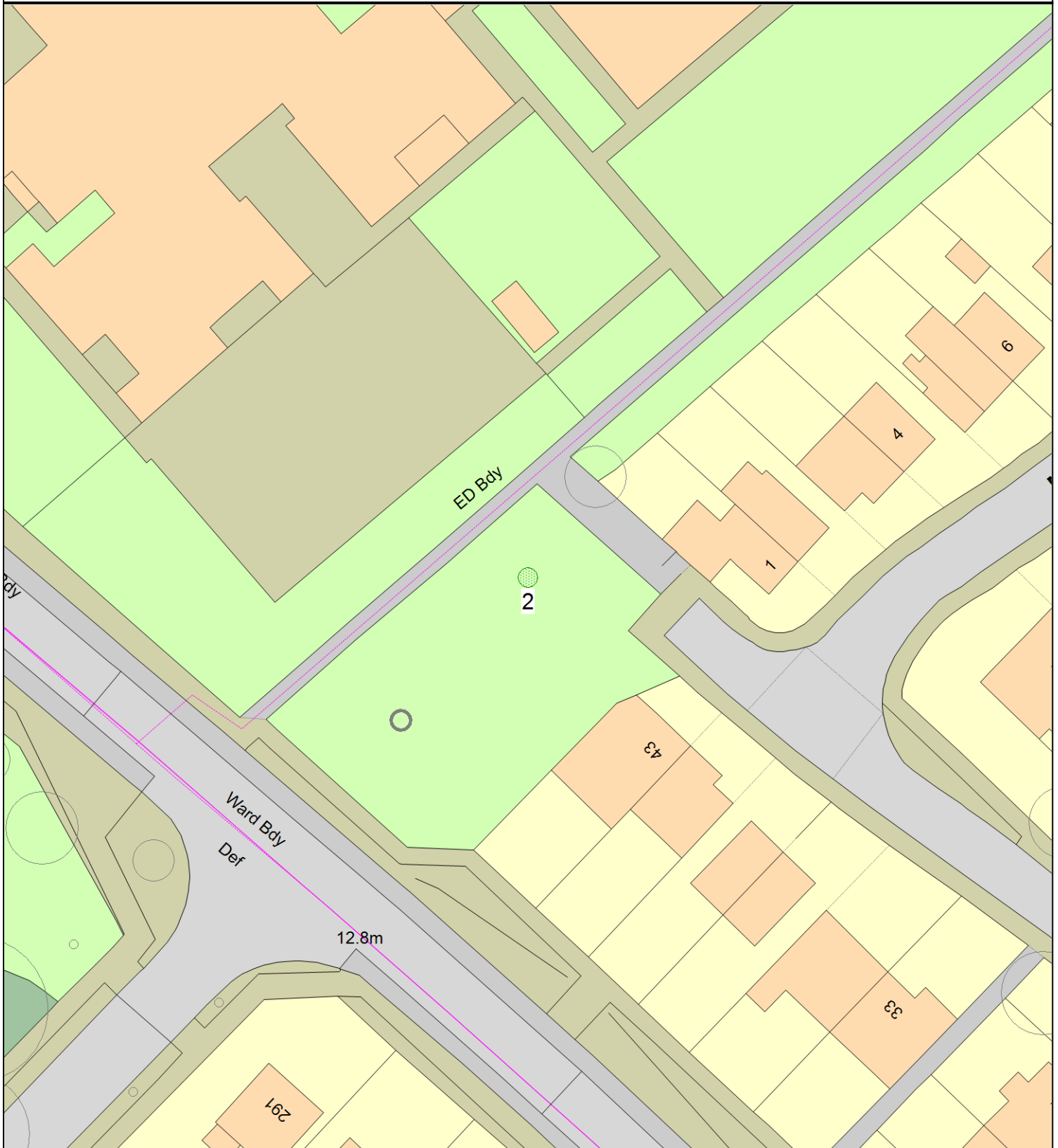
Montreal Road To Hobart Road (MONTRS), C



ARBORICULTURAL WORKS ORDER

Item Ref: 02140

Moyne Close (MOYNEC), Kings Hedges



ARBORICULTURAL WORKS ORDER

Item Ref: 02140

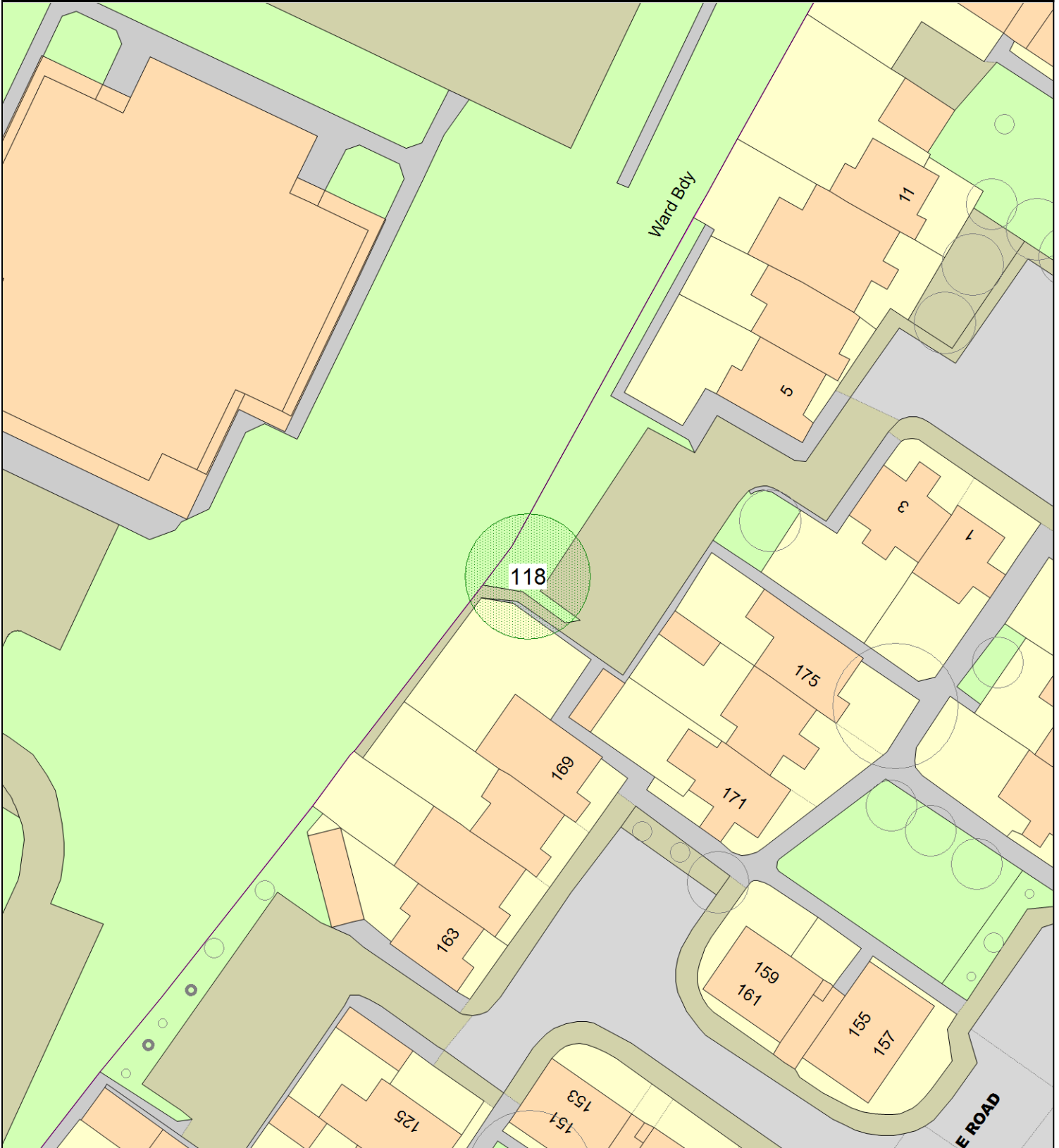
Rawlyn Court (RAWLYD), Abbey



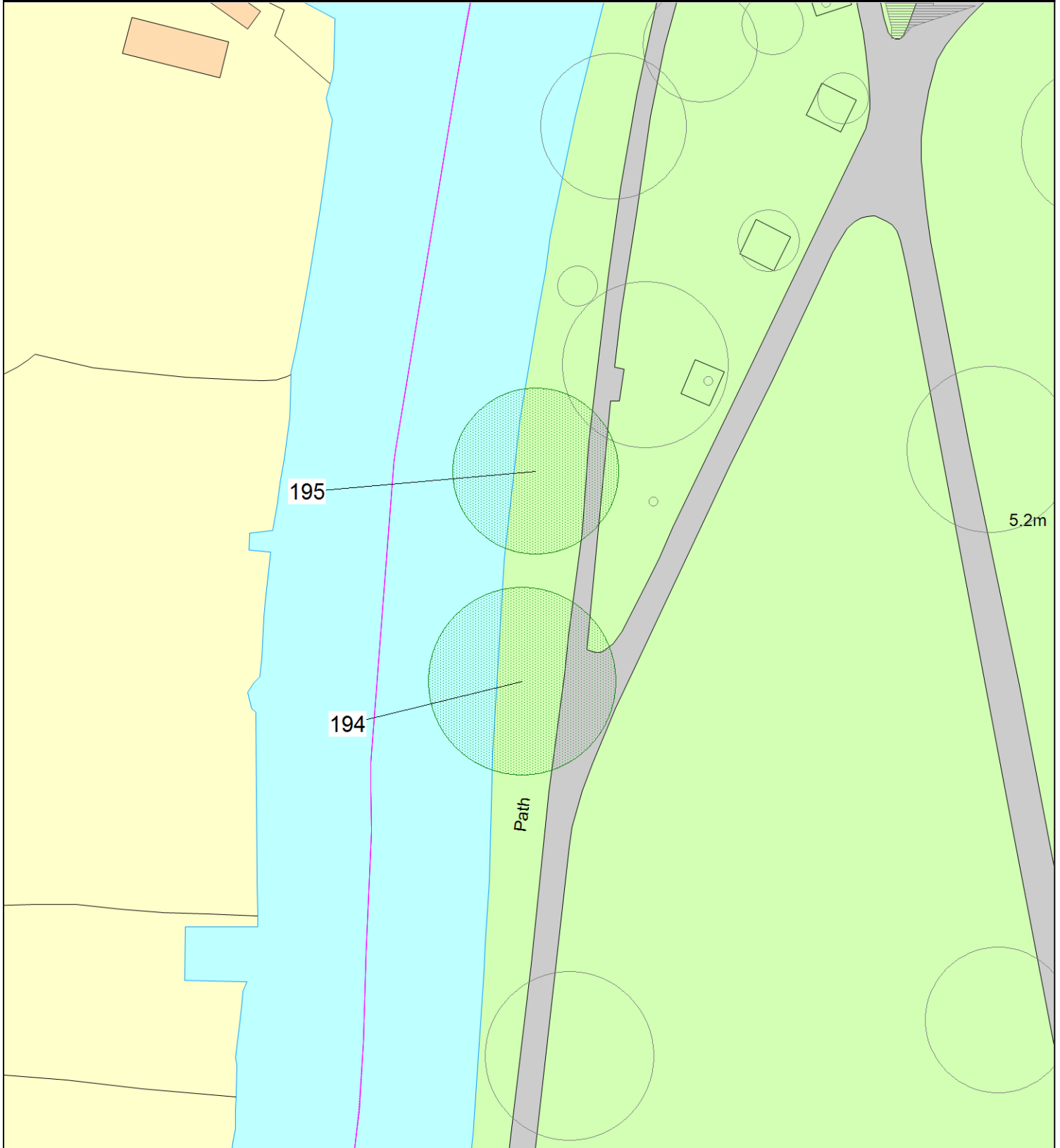
ARBORICULTURAL WORKS ORDER

Item Ref: 02140

St Bedes Crescent (STBEDE), Cherry Hinto



Stourbridge Common (STOURD), Abbey



ARBORICULTURAL WORKS ORDER

Item Ref: 02140

Warwick Road (WARWIR), Castle

